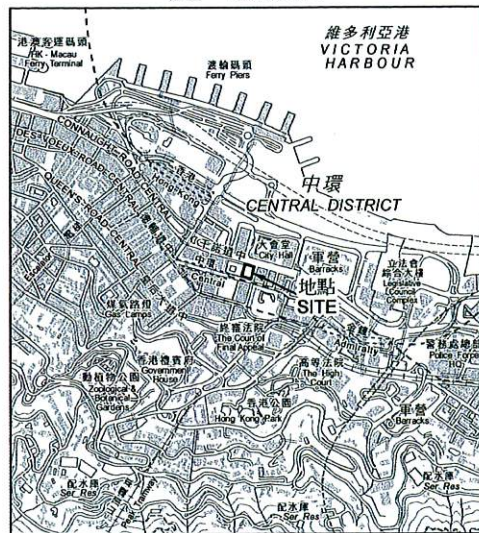
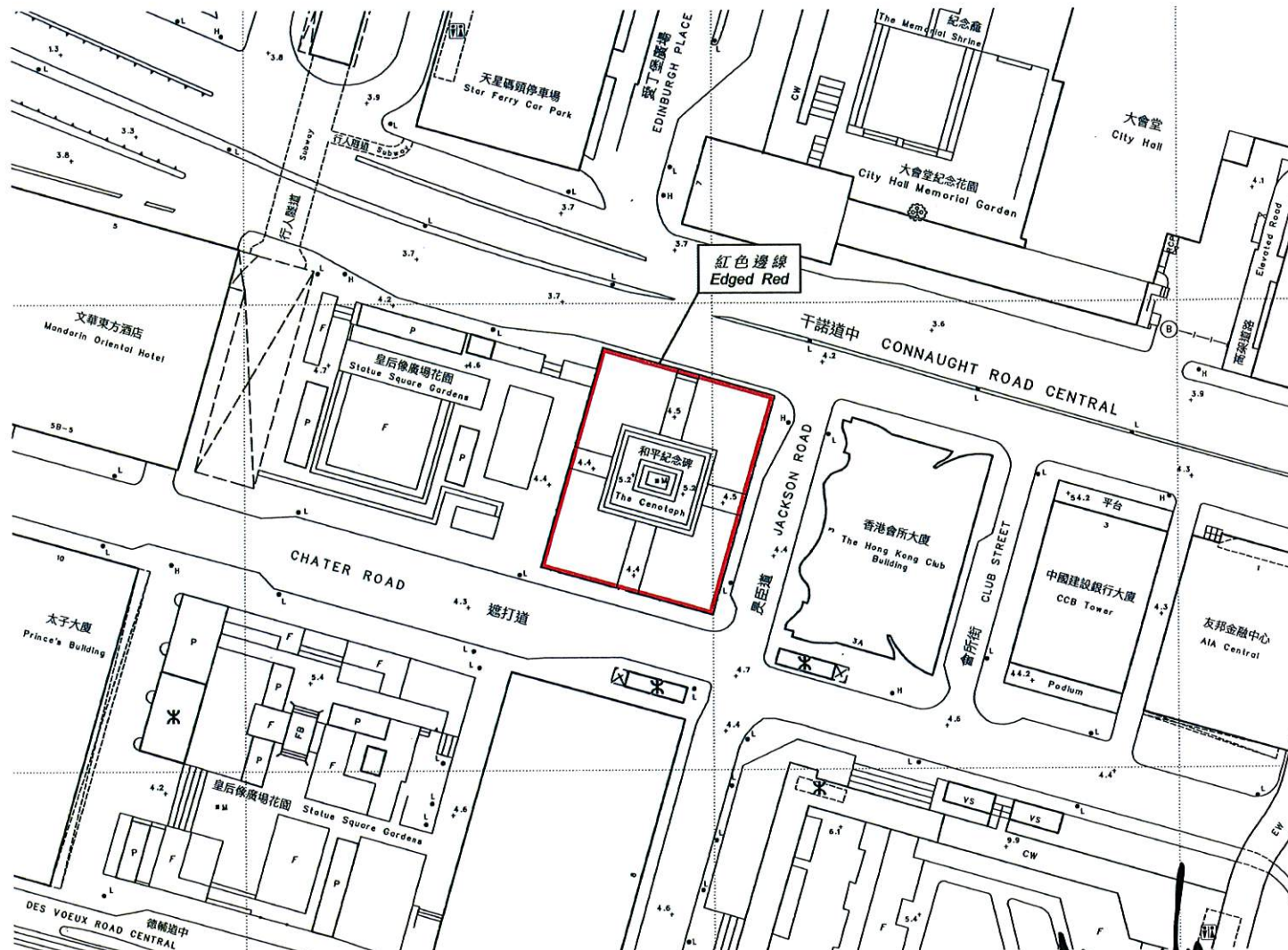


位置 LOCATION

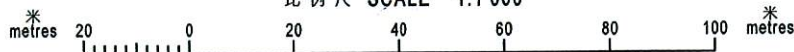


比例 SCALE 1:20000



以紅色邊線標示的面積約為 1 860 平方米
 EDGED RED AREA 1 860 SQUARE METRES (ABOUT)

比例尺 SCALE 1:1 000



Paul M P Chan

(陳茂波 Paul M P Chan)
 發展局局長 Secretary for Development
 日期 Date 22 October 2013

只作識別用 FOR IDENTIFICATION PURPOSES ONLY

地政總署 港島測量處
 District Survey Office, Hong Kong
 Lands Department

古物及古蹟條例 (第 53 章)
 根據第 3(4) 條存放於土地註冊處的香港中環和平紀念碑及其鄰接土地圖則
 ANTIQUITIES AND MONUMENTS ORDINANCE (CAP. 53)
 PLAN OF THE CENOTAPH AND ITS ADJOINING LAND IN CENTRAL, HONG KONG
 DEPOSITED IN THE LAND REGISTRY UNDER SECTION 3(4)

檔案編號 File No. DSO/HK 14/2/5/2
 測量圖編號 Survey Sheet No. 11-SW-9C
 發展藍圖編號 Layout Plan No.
 參考圖編號 Reference Plan No.
 圖則編號 PLAN No. HKM9524a