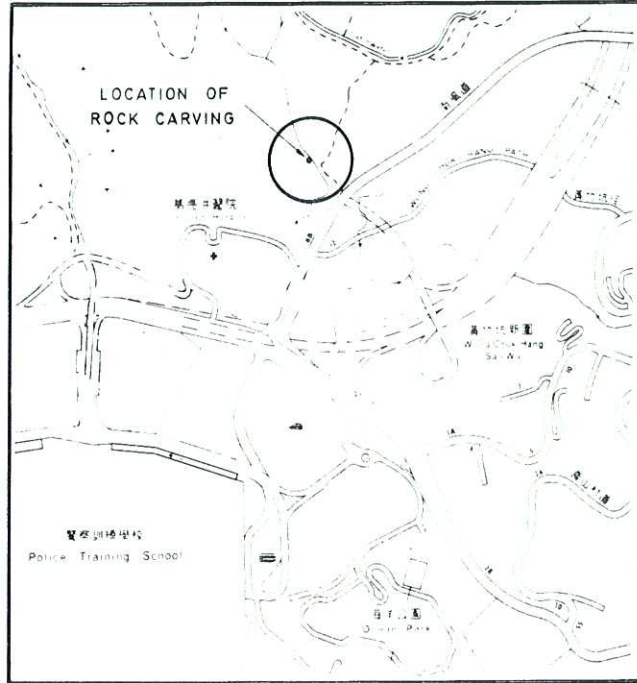


ANTIQUITIES AND MONUMENTS ORDINANCE (CAP. 53)
PLAN OF ROCK CARVING, WONG CHUK HANG, HONG KONG ISLAND
DEPOSITED IN THE LAND OFFICE, VICTORIA, UNDER SEC. 3(4)

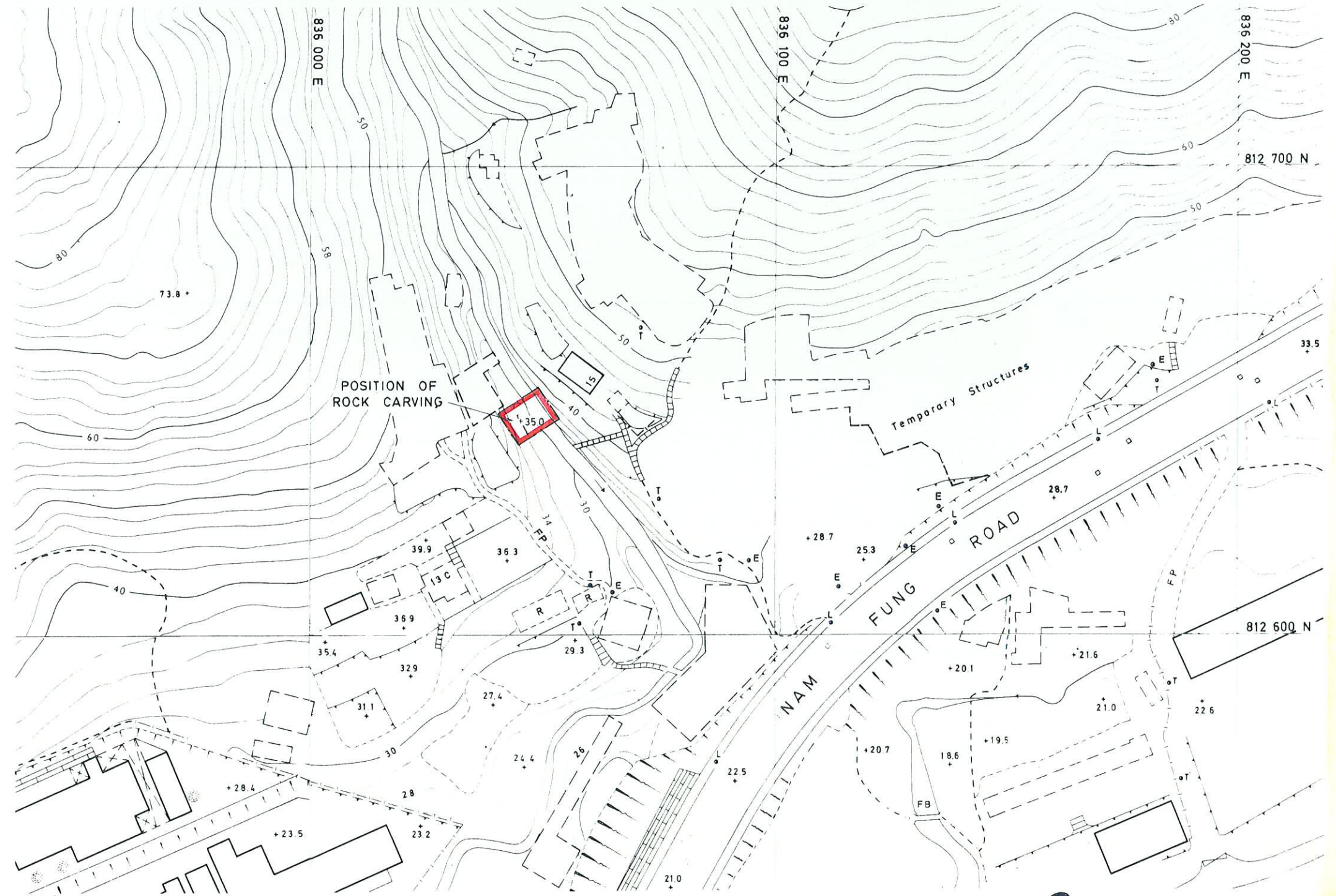
SERIAL No. HKM14

LOCATION




SCALE 1:12 500

EDGED RED AREA 80m² (ABOUT)



SCALE 1:1 000



S. Jones
(C. Barnes)

DIRECTOR OF URBAN SERVICES
DATE 30 MAY 1984



Prepared by
District Survey Office, Hong Kong
Lands Department