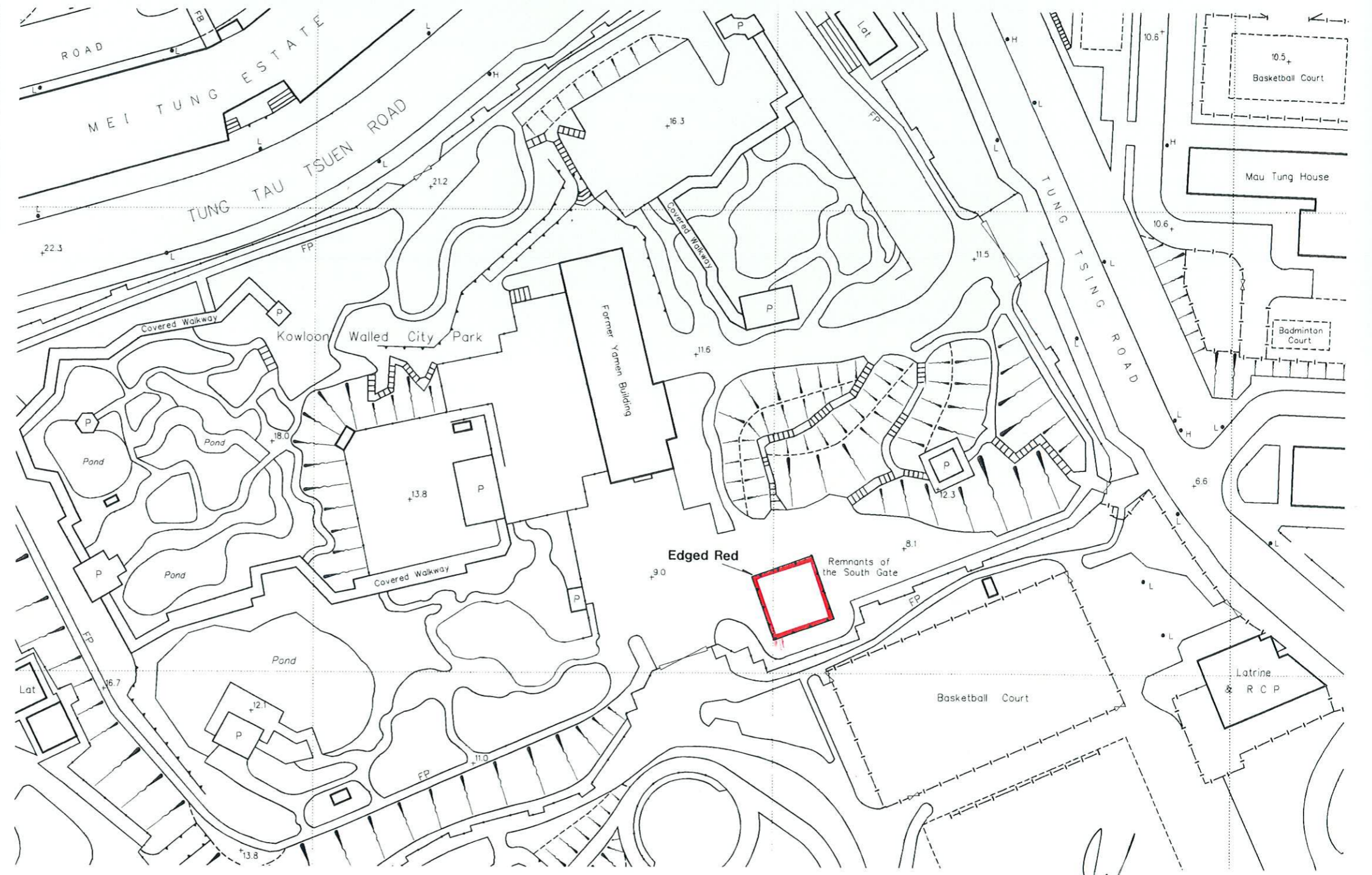
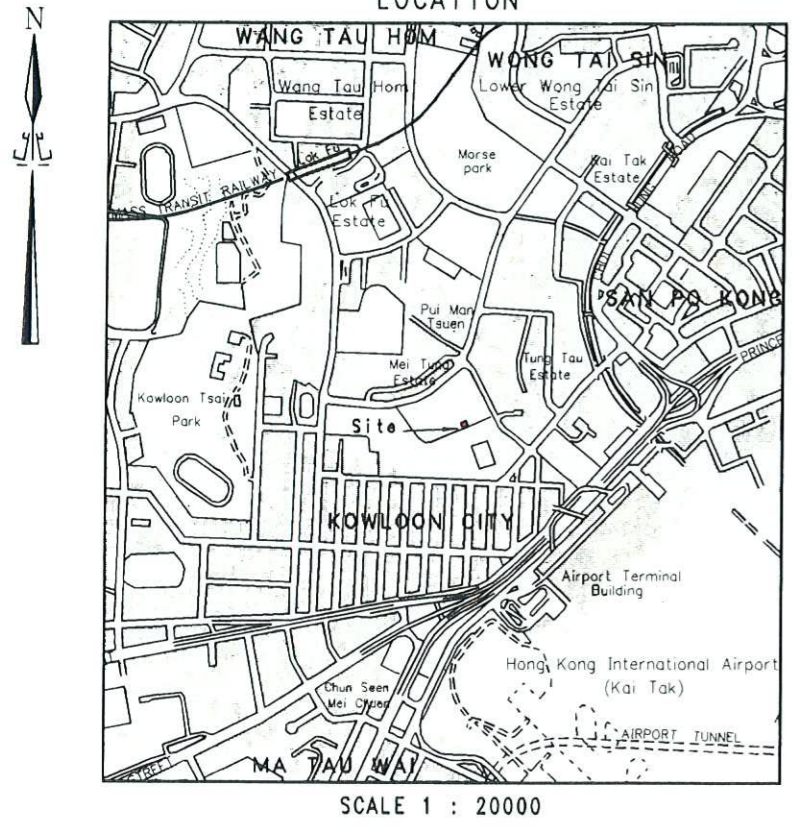
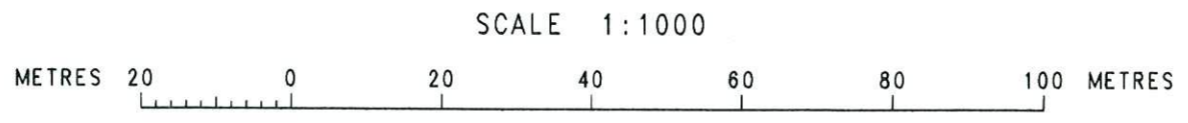


ANTIQUITIES & MONUMENTS ORDINANCE (CAP. 53)  
PLAN OF REMNANTS OF THE SOUTH GATE AT  
KOWLOON WALLED CITY PARK, KOWLOON  
DEPOSITED IN THE URBAN LAND REGISTRY UNDER SEC. 3(4)  
SERIAL No. KM7



EDGED RED AREA 202 SQUARE METRES (ABOUT)



Pursuant to GR 475, this plan has been prepared by the District Survey Office, Kowloon, Survey and Mapping Office, Lands Department, under the Authority of the Principal Government Land Surveyor

SECRETARY FOR BROADCASTING, CULTURE AND SPORT  
 DATE 11.9.96