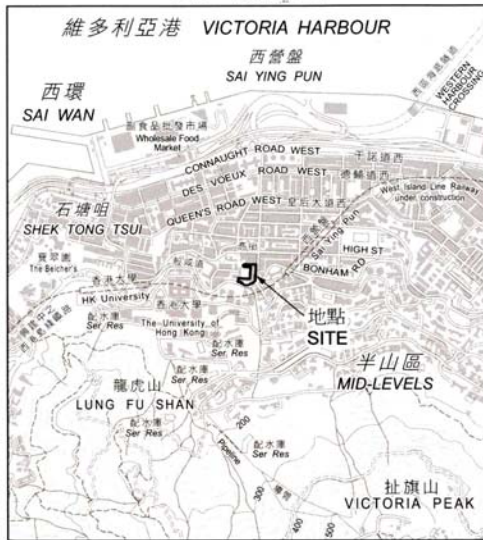


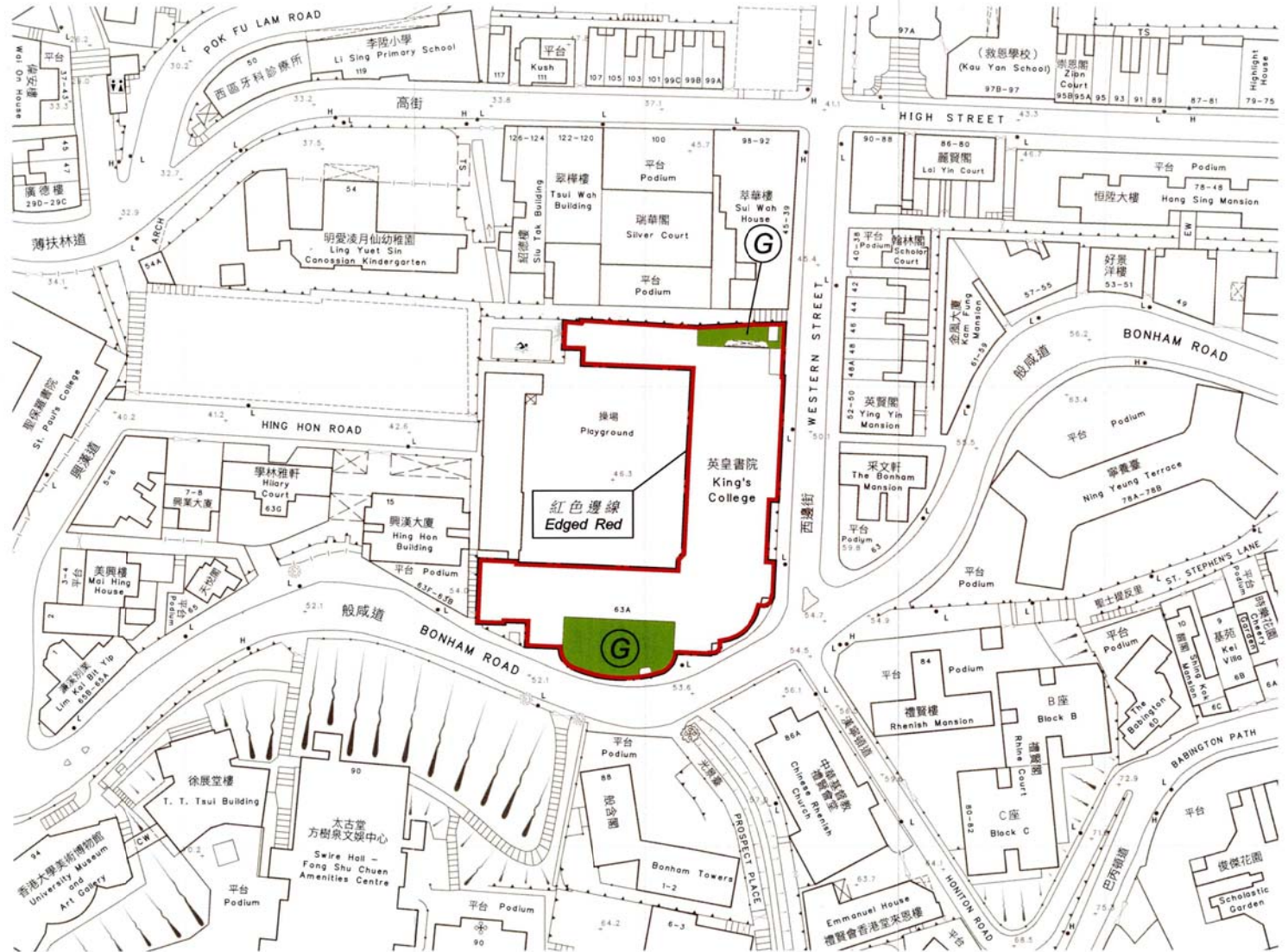
位置 LOCATION



比例 SCALE 1:20000

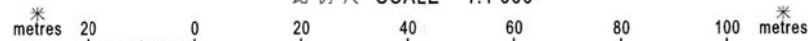
圖例 LEGEND

- 綠色 GREEN
- 不納入的部分 PART EXCLUDED



以紅色邊線標示(以英文字母“G”作標記的綠色部分除外)的面積約為2 220平方米
 EDGED RED AREA (OTHER THAN THE PARTS COLOURED GREEN AND MARKED WITH THE LETTER "G")
 2 220 SQUARE METRES (ABOUT)

比例尺 SCALE 1:1 000



Carrie Lam
 (林鄭月娥女士 Mrs Carrie Lam)
 發展局局長 Secretary for Development
 日期 Date 21 November 2011

只作識別用 FOR IDENTIFICATION PURPOSES ONLY

地政總署 港島測量處
 District Survey Office, Hong Kong
 Lands Department

© 香港特別行政區政府 版權所有 Copyright reserved - Hong Kong SAR Government

古物及古蹟條例 (第53章)
 根據第3(4)條存放於土地註冊處的香港般咸道63A號英皇書院的東翼、南翼及北翼校舍連同部分的護土牆及邊界牆圖則
 ANTIQUITIES AND MONUMENTS ORDINANCE (CAP. 53)
 PLAN OF THE EAST, SOUTH AND NORTH WINGS OF THE SCHOOL BUILDING TOGETHER WITH
 PARTS OF THE RETAINING WALLS AND BOUNDARY WALLS OF KING'S COLLEGE
 AT 63A BONHAM ROAD, HONG KONG
 DEPOSITED IN THE LAND REGISTRY UNDER SECTION 3(4)

檔案編號 File No. DSO/HK 14/2/5/2
 測量圖編號 Survey Sheet No. 11-SW-7B & 7D
 發展藍圖編號 Layout Plan No.
 參考圖編號 Reference Plan No.
 圖則編號 PLAN No. HKM7124

日期 Date: 11/11/2011