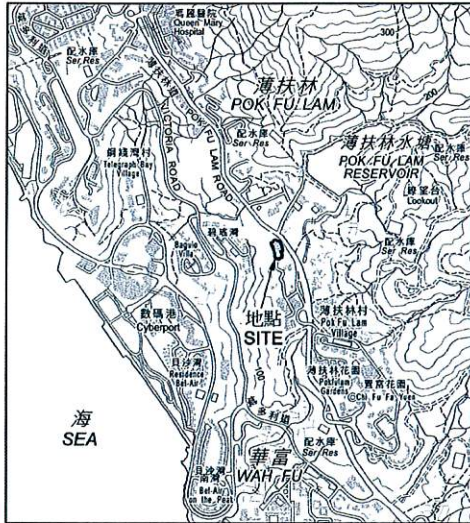
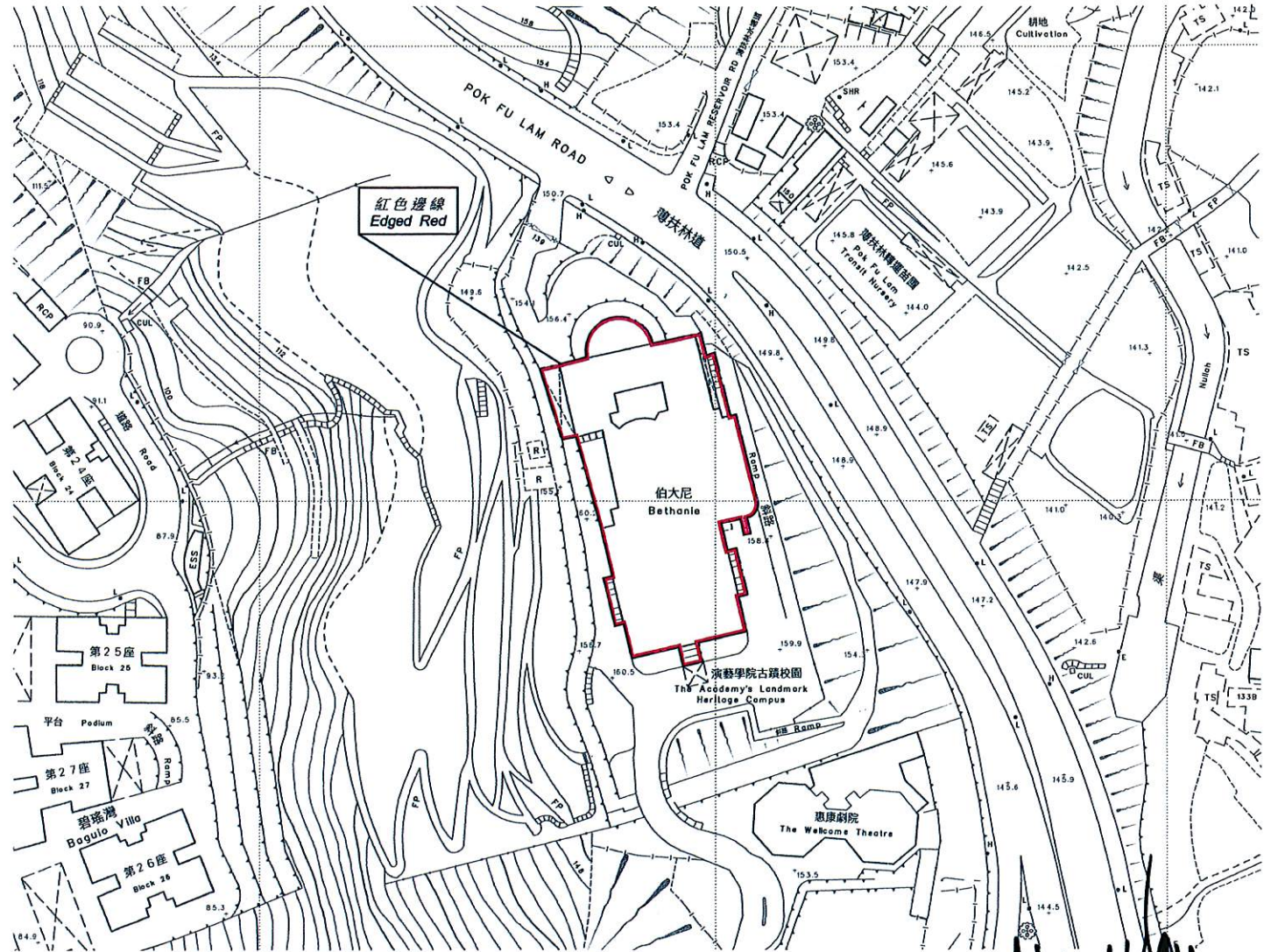


位置 LOCATION

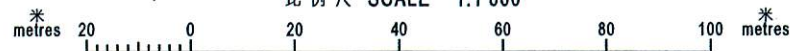


比例 SCALE 1:20000



以紅色邊線標示的面積約為 2 290 平方米  
 EDGED RED AREA 2 290 SQUARE METRES (ABOUT)

比例尺 SCALE 1:1 000



(陳茂波 Pauline P Chan)

發展局局長 Secretary for Development

日期 Date 22 October 2013

只作識別用 FOR IDENTIFICATION PURPOSES ONLY

地政總署 港島測量處  
 District Survey Office, Hong Kong  
 Lands Department

古物及古蹟條例 (第53章)  
 根據第3(4)條存放於土地註冊處的香港薄扶林道139號伯大尼修院圖則  
 ANTIQUITIES AND MONUMENTS ORDINANCE (CAP. 53)  
 PLAN OF THE BETHANIE  
 AT 139 POK FU LAM ROAD, HONG KONG  
 DEPOSITED IN THE LAND REGISTRY UNDER SECTION 3(4)

檔案編號 File No. DSO/HK 14/2/5/2  
 測量圖編號 Survey Sheet No. 11-SW-17C  
 發展藍圖編號 Layout Plan No.  
 參考圖編號 Reference Plan No.  
 圖則編號 PLAN No. HKM9387a