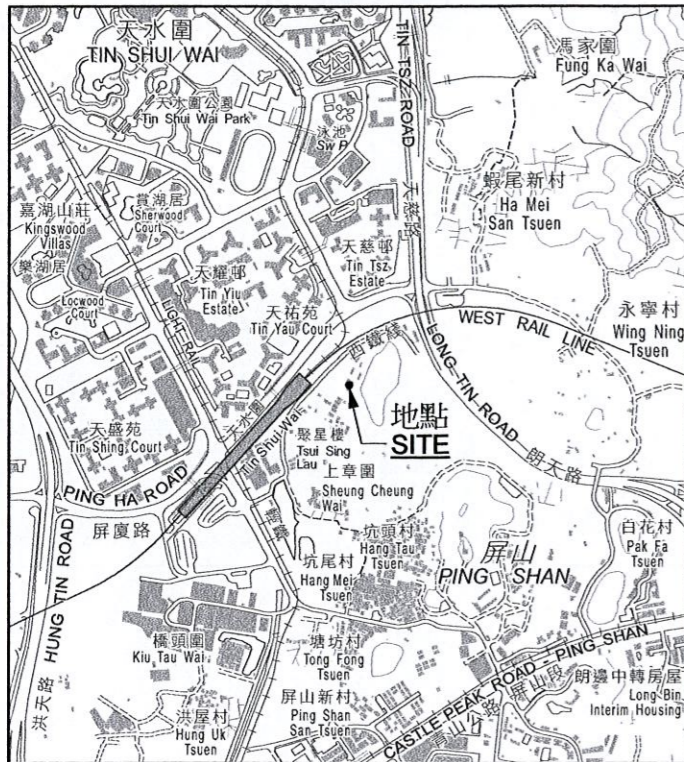
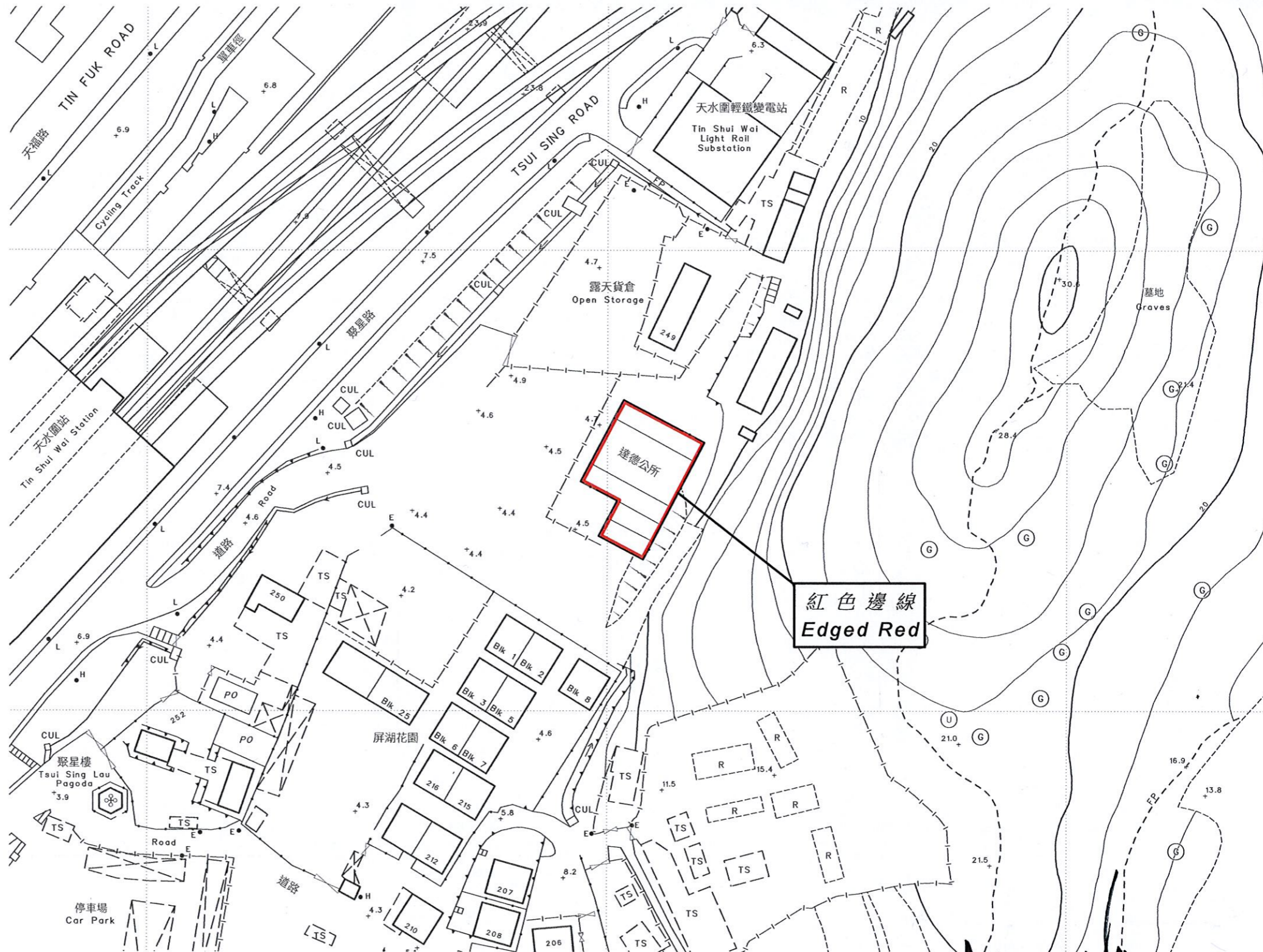


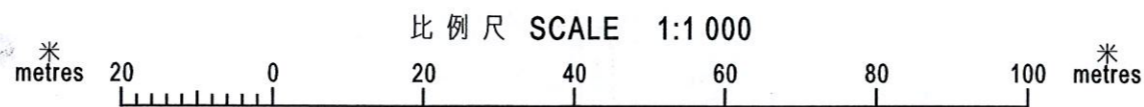
位置 LOCATION



比例 SCALE 1:20000



以紅色邊線標示的面積約為 494 平方米
 EDGED RED AREA 494 SQUARE METRES (ABOUT)



Paul P Chan

(陳茂波 Paul P Chan)
 發展局局長 Secretary for Development
 日期 Date 10 December 2013

只作識別用 FOR IDENTIFICATION PURPOSES ONLY

地政總署 元朗測量處
 District Survey Office, Yuen Long
 Lands Department

© 香港特別行政區政府 版權所有 Copyright reserved - Hong Kong SAR Government

古物及古蹟條例 (第53章)
 根據第3(4)條存放於土地註冊處的新界元朗屏山達德公所圖則
 ANTIQUITIES AND MONUMENTS ORDINANCE (CAP. 53)
 PLAN OF TAT TAK COMMUNAL HALL
 AT PING SHAN, YUEN LONG, NEW TERRITORIES
 DEPOSITED IN THE LAND REGISTRY UNDER SECTION 3(4)

檔案編號 File No. DSO/YL/14/2/5
 測量圖編號 Survey Sheet No. 6-NW-8A & B
 發展藍圖編號 Layout Plan No. -----
 參考圖編號 Reference Plan No. -----
 圖則編號 PLAN No. YLM8035a

日期 Date: 06/05/2013