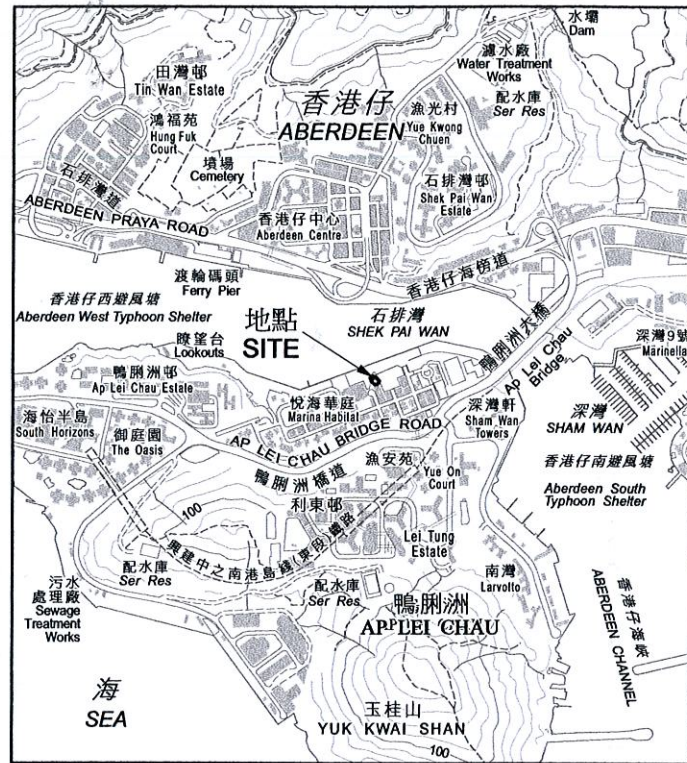
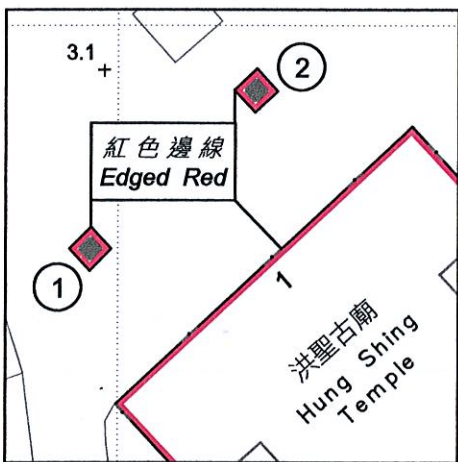


位置 LOCATION



比例 SCALE 1:20 000

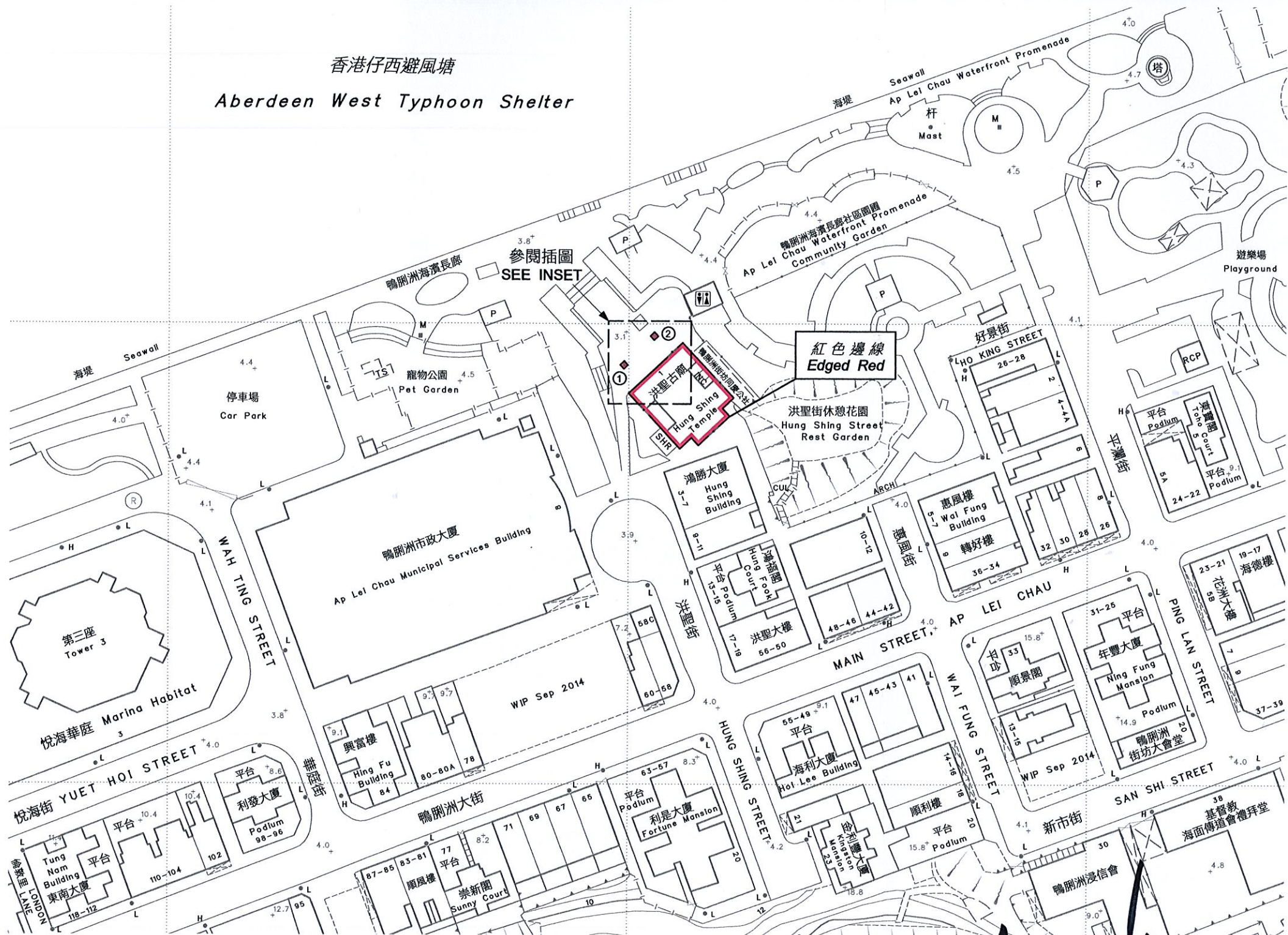
插圖 INSET



比例 SCALE 1:300

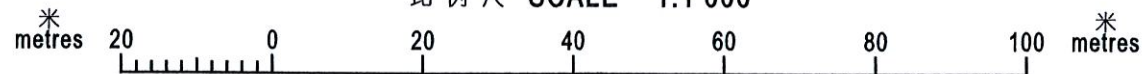
- ① 木柱
TIMBER POLE
- ② 木柱
TIMBER POLE

香港仔西避風塘
Aberdeen West Typhoon Shelter



以紅色邊線標示的面積約為 289 平方米
EDGED RED AREA 289 SQUARE METRES (ABOUT)

比例尺 SCALE 1:1 000



(陳茂波 Paul M. P. Chan)

發展局局長 Secretary for Development

日期 Date 22 September 2014

只作識別用 FOR IDENTIFICATION PURPOSES ONLY

地政總署 港島測量處
District Survey Office, Hong Kong
Lands Department

© 香港特別行政區政府 版權所有 Copyright reserved - Hong Kong SAR Government

古物及古蹟條例 (第53章)
根據第3(4)條存放於土地註冊處的香港鴨脷洲洪聖街的洪聖古廟
及位於該廟前方的一對木柱的圖則

ANTIQUITIES AND MONUMENTS ORDINANCE (CAP. 53)
PLAN OF HUNG SHING TEMPLE ON HUNG SHING STREET, AP LEI CHAU, HONG KONG
AND A PAIR OF TIMBER POLES IN FRONT OF THAT TEMPLE
DEPOSITED IN THE LAND REGISTRY UNDER SECTION 3(4)

檔案編號 File No. DSO/HK 14/2/5/2

測量圖編號 Survey Sheet No. 15-NW-3B

發展藍圖編號 Layout Plan No. ---

參考圖編號 Reference Plan No. ---

圖則編號 PLAN No. HKM9737a

日期 Date: 05/09/2014