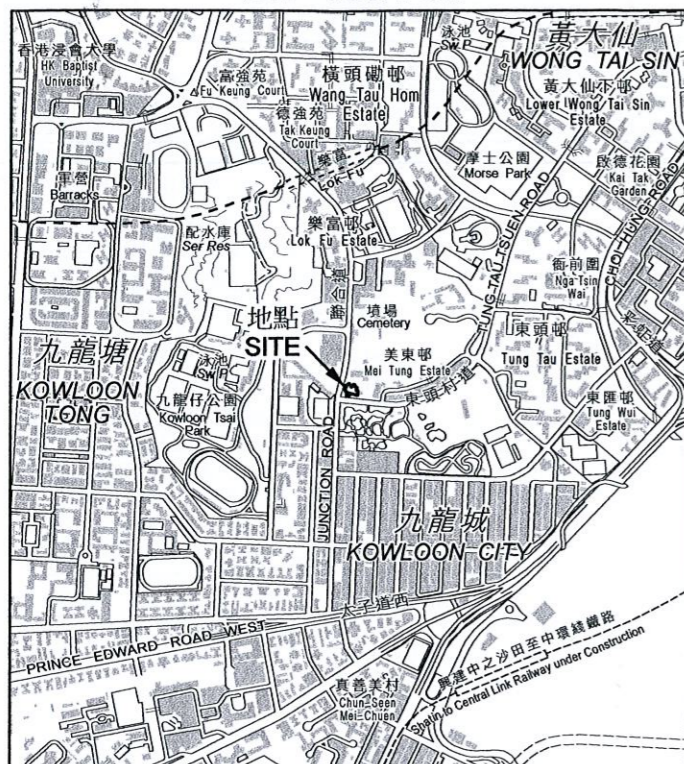
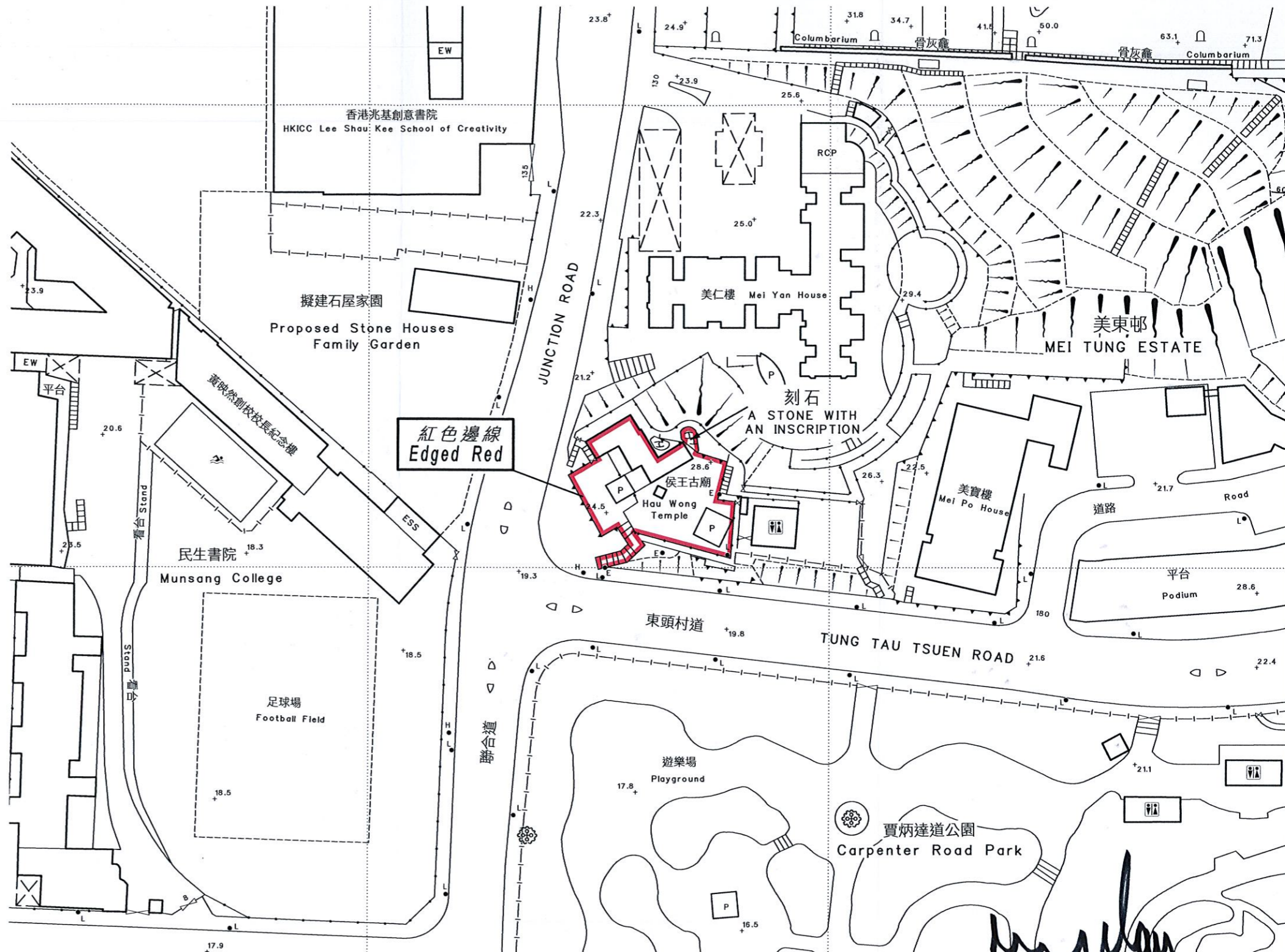


位置 LOCATION

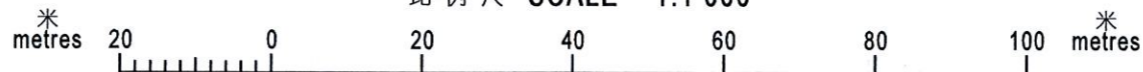


比例 SCALE 1:20 000



以紅色邊線標示的面積約為 718 平方米  
 EDGED RED AREA 718 SQUARE METRES (ABOUT)

比例尺 SCALE 1:1 000



*Paul M P Chan*

(陳茂波 Paul M P Chan)  
 發展局局長 Secretary for Development  
 日期 Date 27 September 2014

只作識別用 FOR IDENTIFICATION PURPOSES ONLY

地政總署 九龍測量處  
 District Survey Office, Kowloon  
 Lands Department

© 香港特別行政區政府 版權所有 Copyright reserved - Hong Kong SAR Government

古物及古蹟條例(第53章)  
 根據第3(4)條存放於土地註冊處的九龍九龍城聯合道與東頭村道交界的侯王古廟  
 及其鄰接土地，以及位於該廟後方的刻石的圖則  
 ANTIQUITIES AND MONUMENTS ORDINANCE (CAP. 53)  
 PLAN OF HAU WONG TEMPLE AND ITS ADJOINING LAND, AT CORNER OF JUNCTION ROAD AND  
 TUNG TAU TSUEN ROAD, KOWLOON CITY, KOWLOON,  
 AND A STONE WITH AN INSCRIPTION AT THE REAR OF THAT TEMPLE  
 DEPOSITED IN THE LAND REGISTRY UNDER SECTION 3(4)

檔案編號 File No. LD DSO/K 013/2000  
 測量圖編號 Survey Sheet No. 11-NW-15B  
 發展藍圖編號 Layout Plan No. -----  
 參考圖編號 Reference Plan No. -----  
 圖則編號 PLAN No. KM9161

日期 Date: 05/09/2014