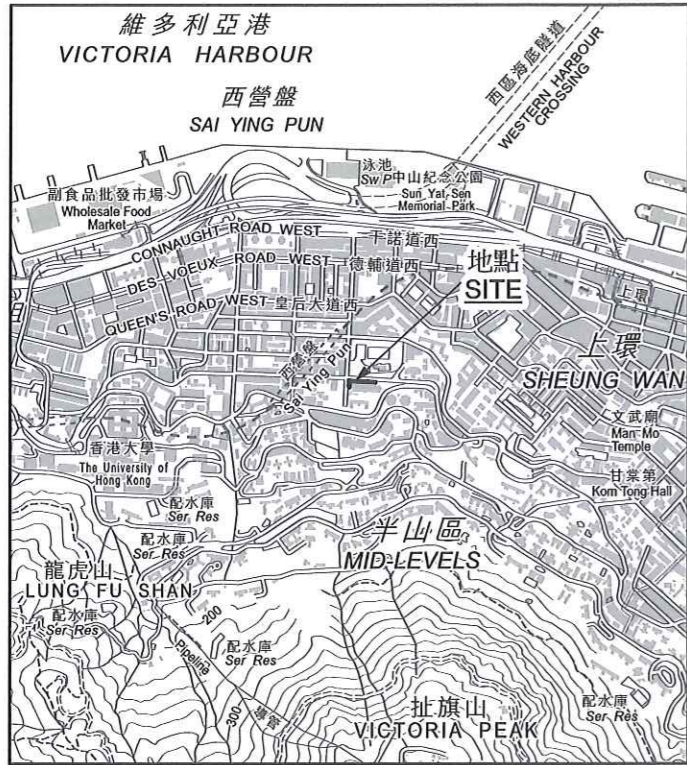
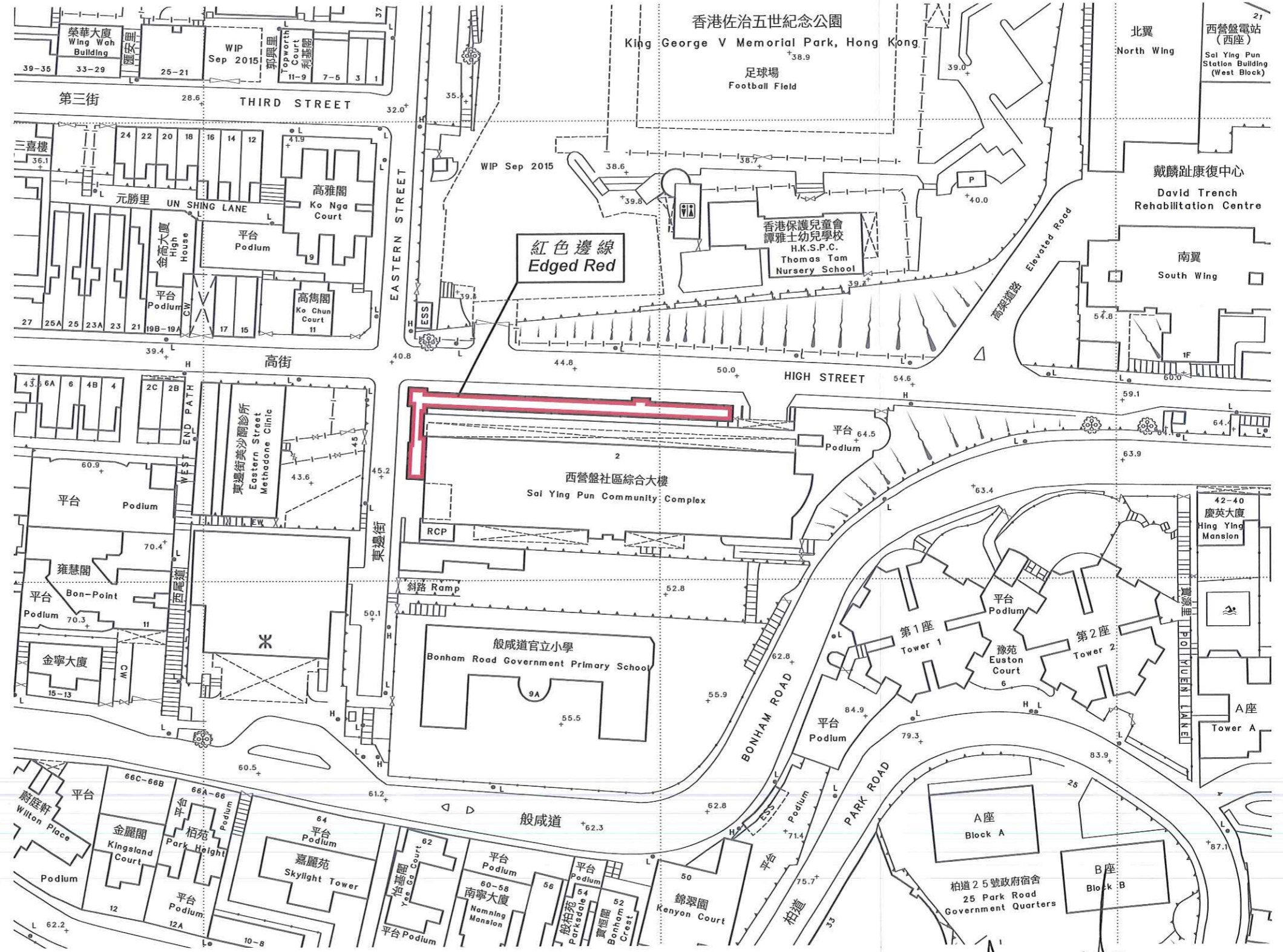


位置 LOCATION

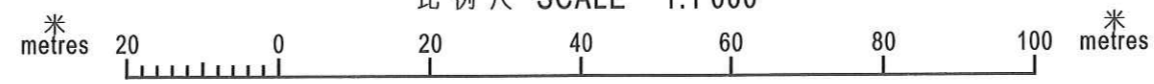


比例 SCALE 1:20 000



以紅色邊線標示的面積約為 307 平方米
EDGED RED AREA 307 SQUARE METRES (ABOUT)

比例尺 SCALE 1:1 000



(陳茂波 Paul M P Chan)

發展局局長 Secretary for Development
日期 Date 18 October 2015

只作識別用 FOR IDENTIFICATION PURPOSES ONLY

地政總署 港島測量處
District Survey Office, Hong Kong
Lands Department

© 香港特別行政區政府 版權所有 Copyright reserved - Hong Kong SAR Government

古物及古蹟條例 (第53章)
根據第3(4)條存放於土地註冊處的香港西營盤高街2號
舊精神病院立面圖則
ANTIQUITIES AND MONUMENTS ORDINANCE (CAP. 53)
PLAN OF THE FACADE OF THE OLD MENTAL HOSPITAL
AT 2 HIGH STREET, SAI YING PUN, HONG KONG
DEPOSITED IN THE LAND REGISTRY UNDER SECTION 3(4)

檔案編號 File No. DSO/HK 14/2/5/2, DSO/HK W0279
測量圖編號 Survey Sheet No. 11-SW-7B
發展藍圖編號 Layout Plan No. --
參考圖編號 Reference Plan No. --
圖則編號 PLAN No. HKM9895

日期 Date: 02/10/2015