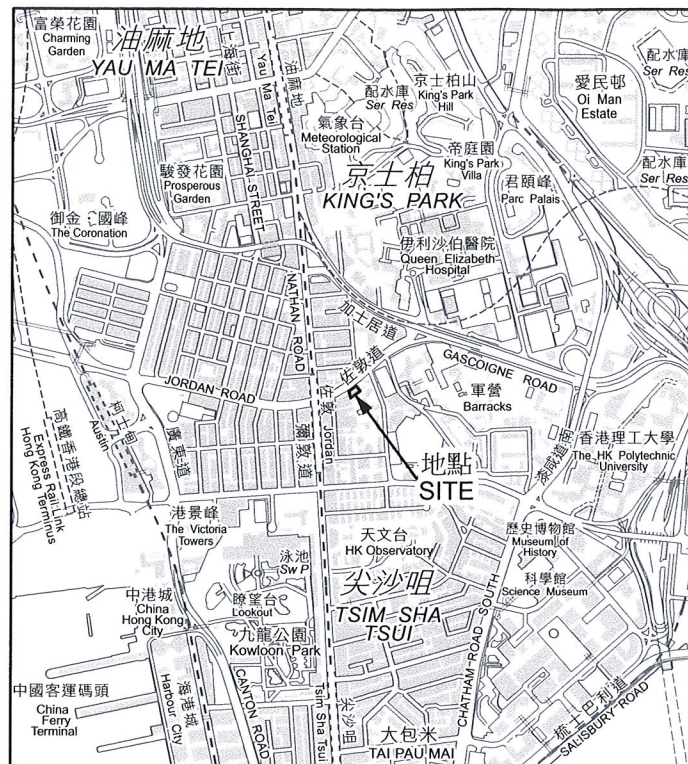
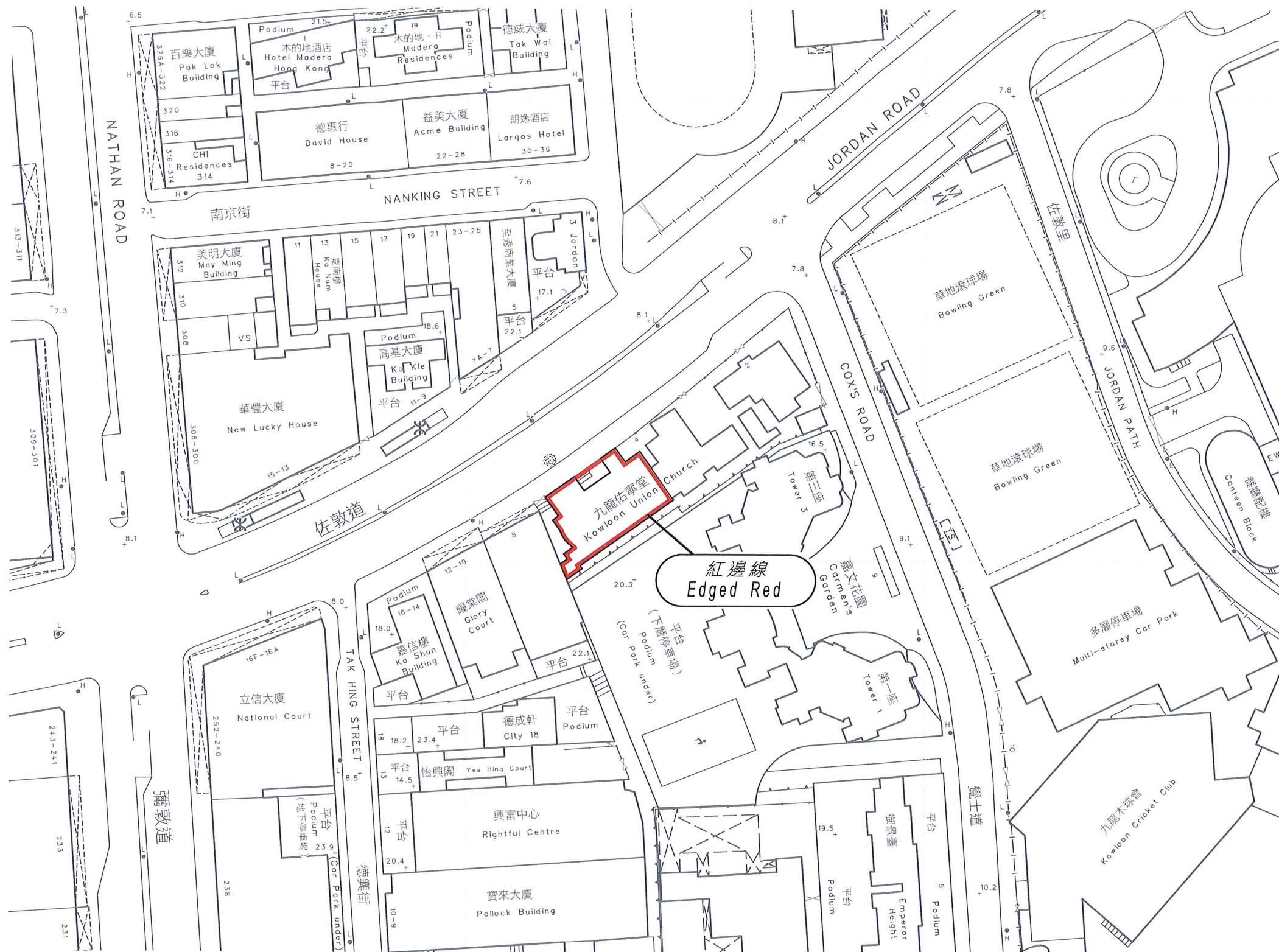


位置 LOCATION

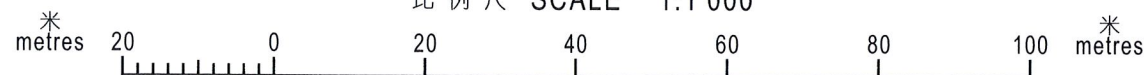


比例 SCALE 1:20 000



以紅邊線標示的面積約為 394 平方米
 EDGED RED AREA 394 SQUARE METRES (ABOUT)

比例尺 SCALE 1:1 000



(Signature)
 (黃偉倫 Michael Wong)

發展局局長 Secretary for Development

日期 Date 29 September 2017

只作識別用 FOR IDENTIFICATION PURPOSES ONLY

地政總署 九龍測量處
 District Survey Office, Kowloon
 Lands Department

© 香港特別行政區政府 版權所有 Copyright reserved - Hong Kong SAR Government

古物及古蹟條例 (第53章)
 根據第3(4)條存放於土地註冊處的九龍油麻地佐敦道4號的九龍佑寧堂圖則
 ANTIQUITIES AND MONUMENTS ORDINANCE (CAP. 53)
 PLAN OF KOWLOON UNION CHURCH
 AT 4 JORDAN ROAD, YAU MA TEI, KOWLOON
 DEPOSITED IN THE LAND REGISTRY UNDER SECTION 3(4)

檔案編號 File No. DSO/K 249/2003, DSO/K 9/28
 測量圖編號 Survey Sheet No. 11-NW-24B, 24D
 發展藍圖編號 Layout Plan No. -----
 參考圖編號 Reference Plan No. -----
 圖則編號 PLAN No. KM9818