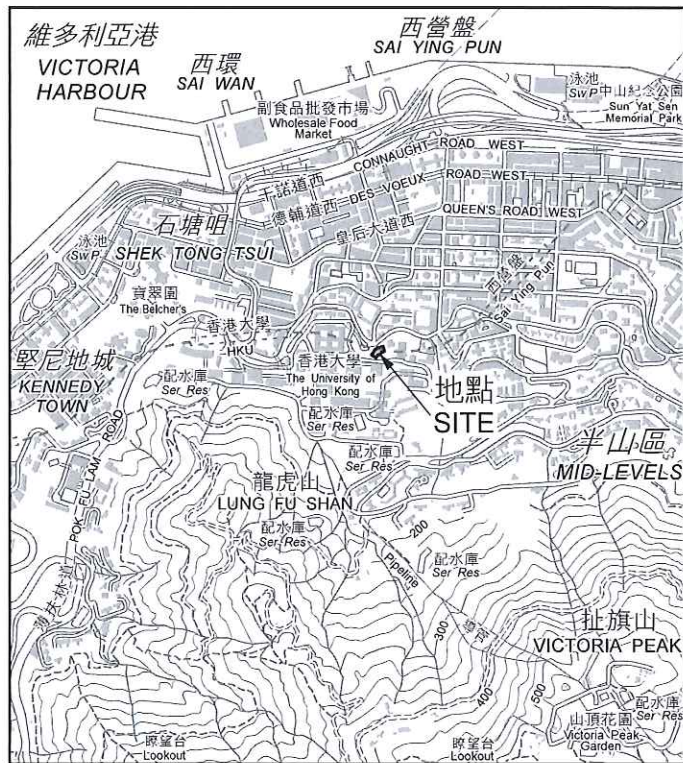
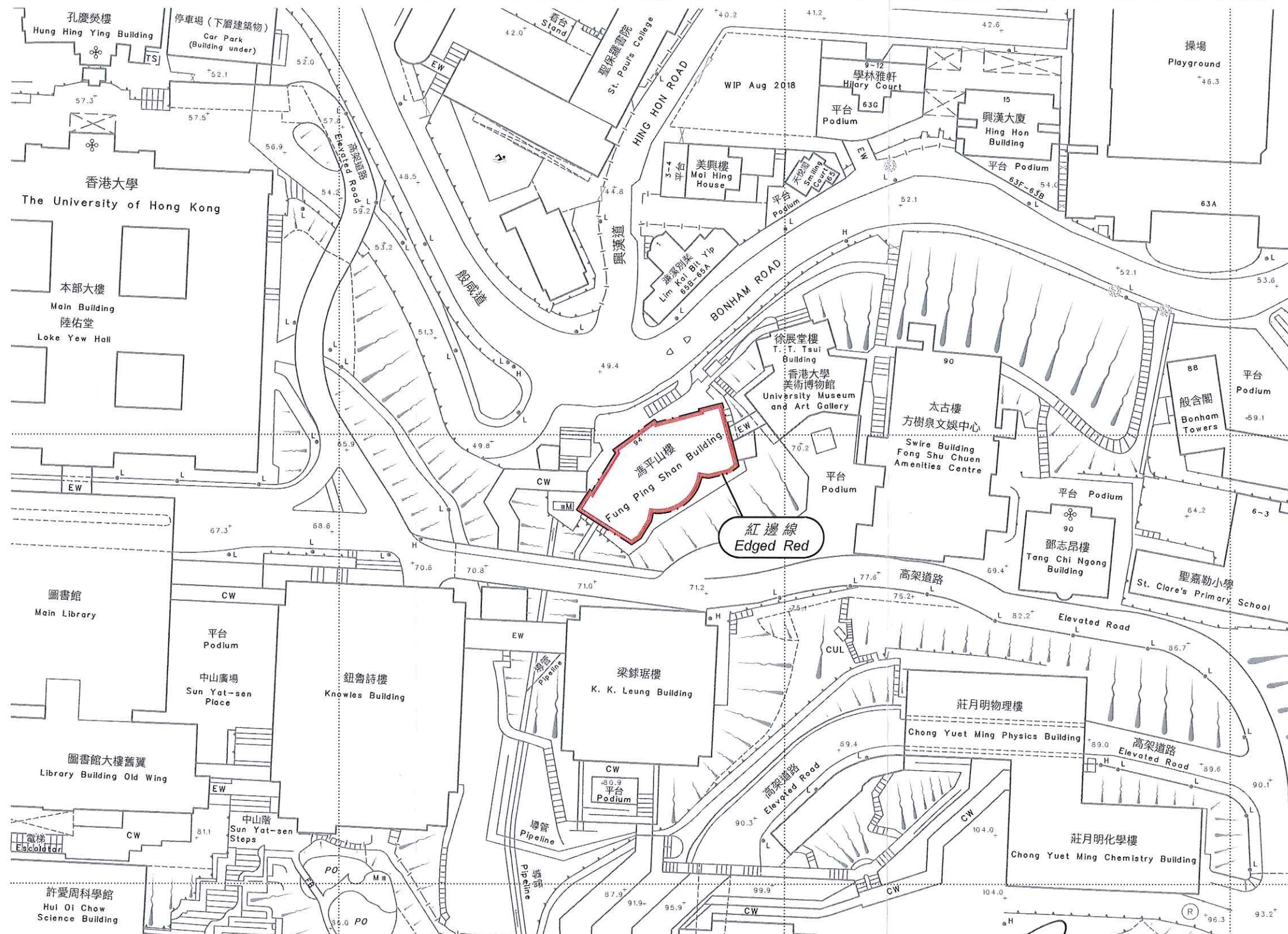


位置 LOCATION

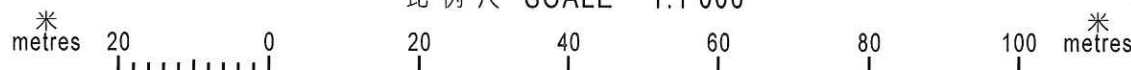


比例 SCALE 1:20 000



以紅邊線標示的面積約為 592 平方米
 EDGED RED AREA 592 SQUARE METRES (ABOUT)

比例尺 SCALE 1:1 000



(Signature)
 (黃偉倫 Michael Wong)

發展局局長 Secretary for Development
 日期 Date 1 November 2018

只作識別用 FOR IDENTIFICATION PURPOSES ONLY

地政總署 港島測量處
 District Survey Office, Hong Kong
 Lands Department

© 香港特別行政區政府 一 版權所有 Copyright reserved - Hong Kong SAR Government

古物及古蹟條例 (第53章)
 根據第3(4)條存放於土地註冊處的位於香港薄扶林
 內地段第8482號餘段香港大學稱為馮平山樓的建築物的圖則
 ANTIQUITIES AND MONUMENTS ORDINANCE (CAP. 53)
 PLAN OF THE BUILDING KNOWN AS FUNG PING SHAN BUILDING OF THE UNIVERSITY OF HONG KONG
 AT THE REMAINING PORTION OF INLAND LOT No. 8482, POK FU LAM, HONG KONG
 DEPOSITED IN THE LAND REGISTRY UNDER SECTION 3(4)

檔案編號 File No. LD DSO/HK 14/2/5/2 Pt.2 & DSO/HK W1342
 測量圖編號 Survey Sheet No. 11-SW-7D
 發展藍圖編號 Layout Plan No. --
 參考圖編號 Reference Plan No. --
 圖則編號 PLAN No. HKM10300

日期 Date: 18/10/2018