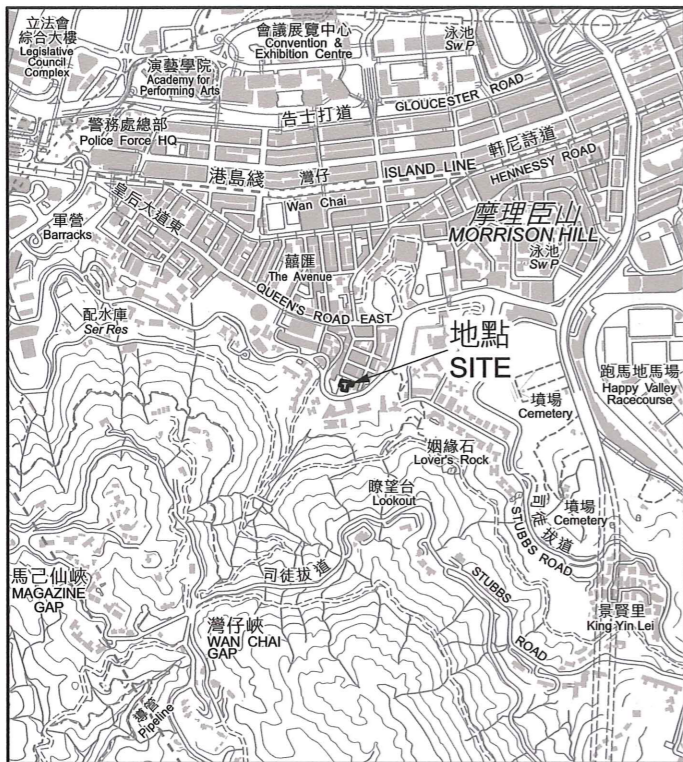
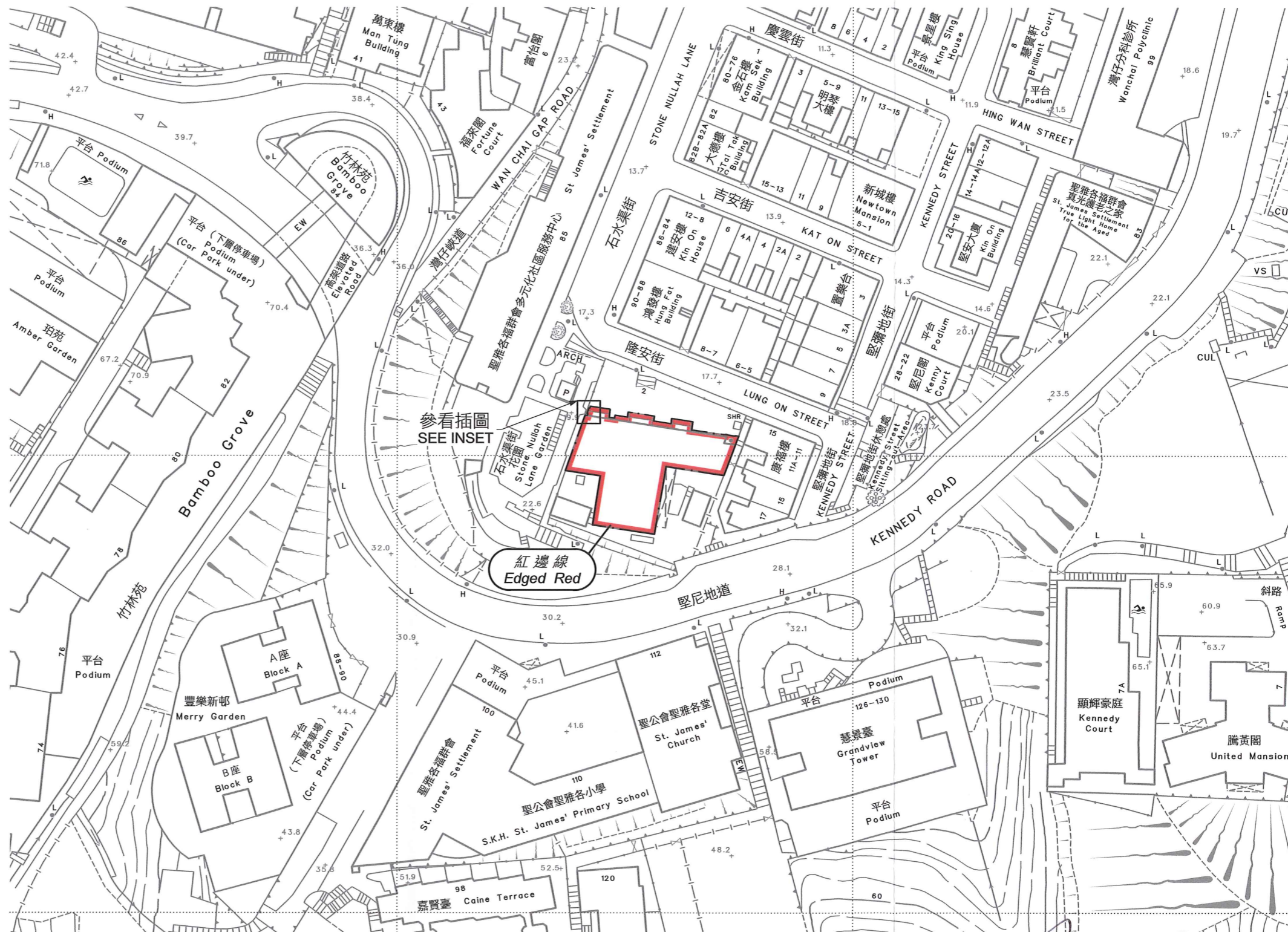
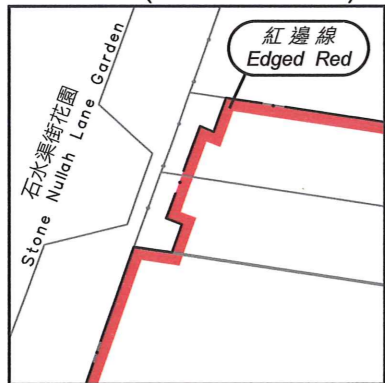


位置 LOCATION



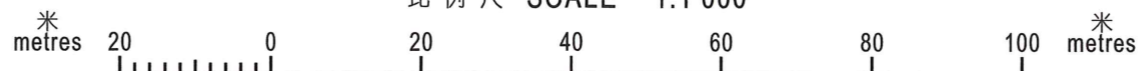
比例 SCALE 1:20 000

插圖 (不依比例)
INSET (NOT TO SCALE)



以紅邊線標示的面積約為 569 平方米
EDGED RED AREA 569 SQUARE METRES (ABOUT)

比例尺 SCALE 1:1 000



(Signature)
(黃偉綸 Michael Wong)

發展局局長 Secretary for Development

日期 Date 14 October 2019

只作識別用 FOR IDENTIFICATION PURPOSES ONLY

地政總署 港島測量處
District Survey Office, Hong Kong
Lands Department

古物及古蹟條例 (第53章)
根據第3(4)條存放於土地註冊處的位於香港灣仔
內地段第8355號稱為玉虛宮(又稱北帝廟)的建築物的圖則
ANTIQUITIES AND MONUMENTS ORDINANCE (CAP. 53)
PLAN OF THE BUILDING KNOWN AS YUK HUI TEMPLE (ALSO KNOWN AS PAK TAI TEMPLE)
AT INLAND LOT No. 8355, WAN CHAI, HONG KONG
DEPOSITED IN THE LAND REGISTRY UNDER SECTION 3(4)

檔案編號 File No. LD DSO/HK 14/2/5/2 Pt. 2 & DSO/HK W1671

測量圖編號 Survey Sheet No. 11-SW-14D

發展藍圖編號 Layout Plan No. --

參考圖編號 Reference Plan No. --

圖則編號 PLAN No. HKM10488