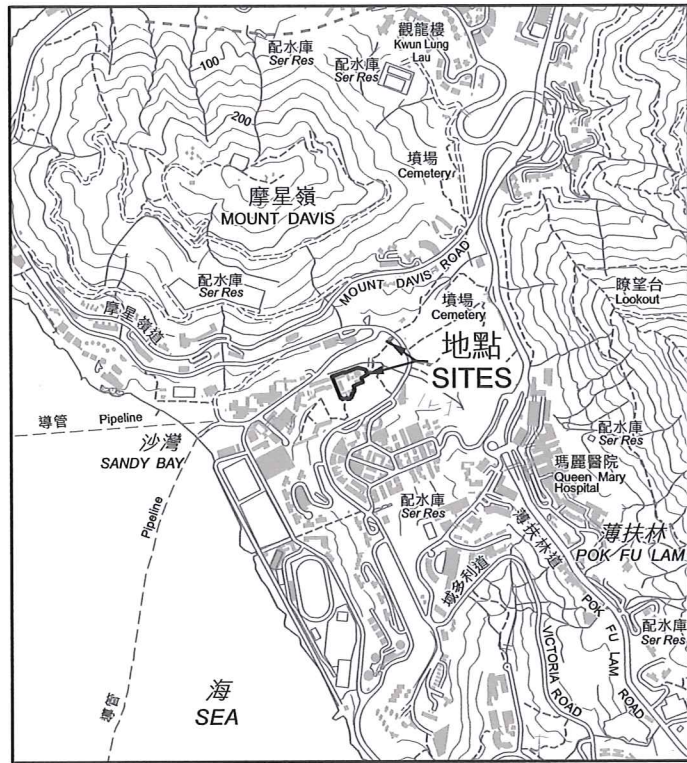


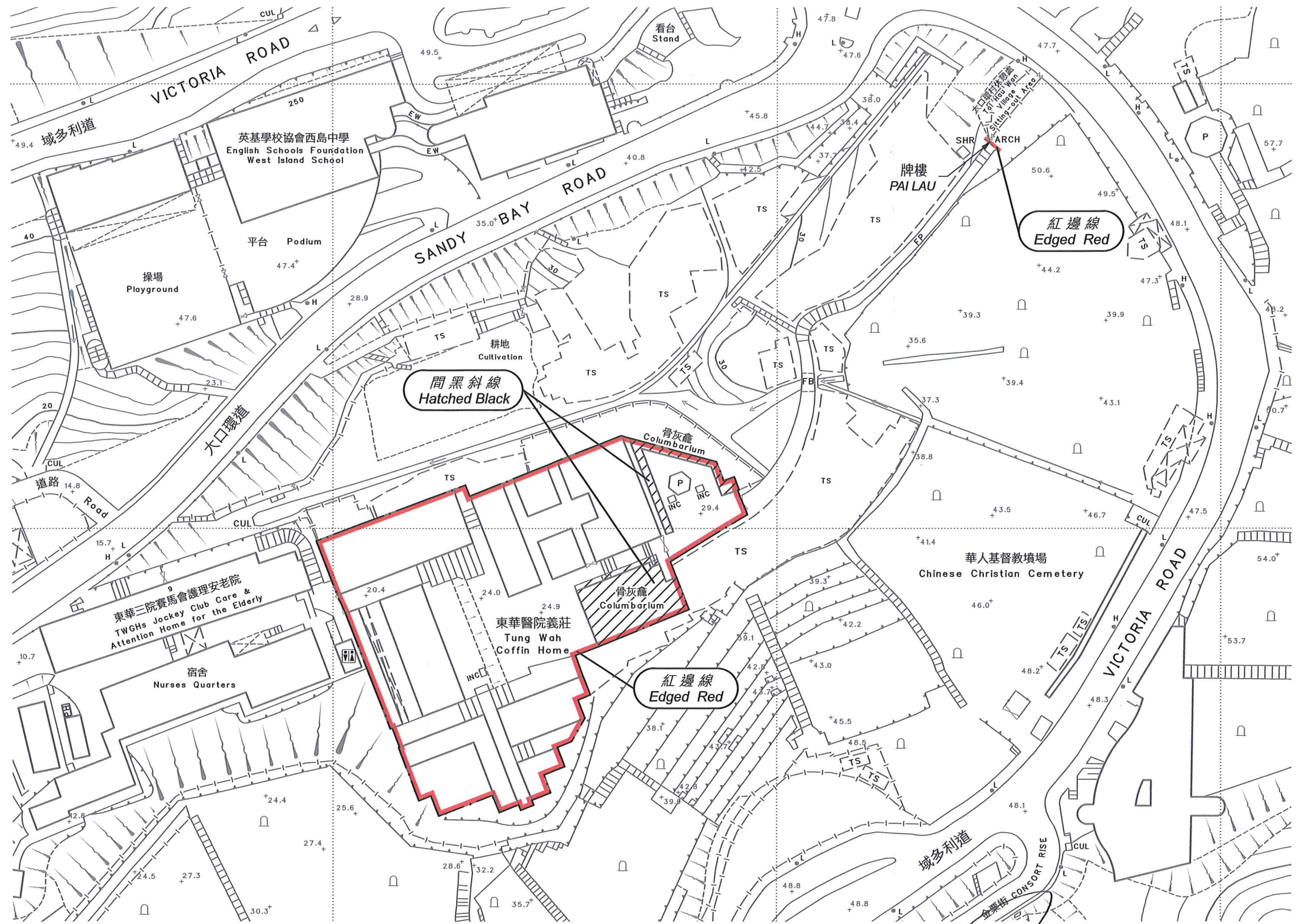
位置 LOCATION



比例 SCALE 1:20 000

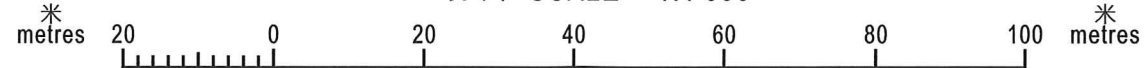
圖例 LEGEND

-  間黑斜線  
HATCHED BLACK
-  不納入的部分  
PART EXCLUDED



以紅邊線標示(加上間黑斜線部分除外)的面積約為 4 530 平方米  
EDGED RED AREA (OTHER THAN THE PARTS HATCHED BLACK) 4 530 SQUARE METRES (ABOUT)

比例尺 SCALE 1:1 000



(黃偉綸 Michael Wong)  
發展局局長 Secretary for Development  
日期 Date 13 May 2020

只作識別用 FOR IDENTIFICATION PURPOSES ONLY

地政總署 港島測量處  
District Survey Office, Hong Kong  
Lands Department

© 香港特別行政區政府 — 版權所有 Copyright reserved - Hong Kong SAR Government

古物及古蹟條例 (第53章)  
根據第3(4)條存放於土地註冊處的位於香港薄扶林大口環道9號  
內地段第8720號的東華義莊內的建築物及其鄰接土地及位於由香港域多利道通往該地段的通路上的東華義莊的牌樓的圖則  
ANTIQUITIES AND MONUMENTS ORDINANCE (CAP. 53)  
PLAN OF THE BUILDINGS AND THE ADJOINING LAND WITHIN TUNG WAH COFFIN HOME AT INLAND LOT No. 8720, 9 SANDY BAY ROAD, POK FU LAM, HONG KONG AND PAI LAU OF TUNG WAH COFFIN HOME SITUATED ON AN ACCESS ROAD OFF VICTORIA ROAD, HONG KONG, LEADING TO THAT LOT  
DEPOSITED IN THE LAND REGISTRY UNDER SECTION 3(4)

檔案編號 File No. LD DSO/HK 14/2/5/2 Pt. 2 & DSO/HK W1797

測量圖編號 Survey Sheet No. 11-SW-11D

發展藍圖編號 Layout Plan No. --

參考圖編號 Reference Plan No. --

圖則編號 PLAN No. HKM10604

日期 Date: 08/05/2020