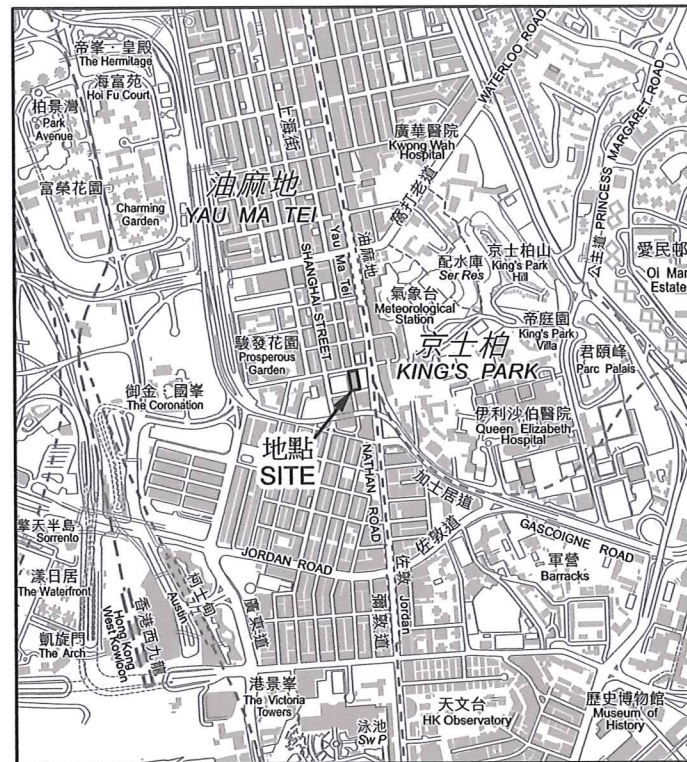
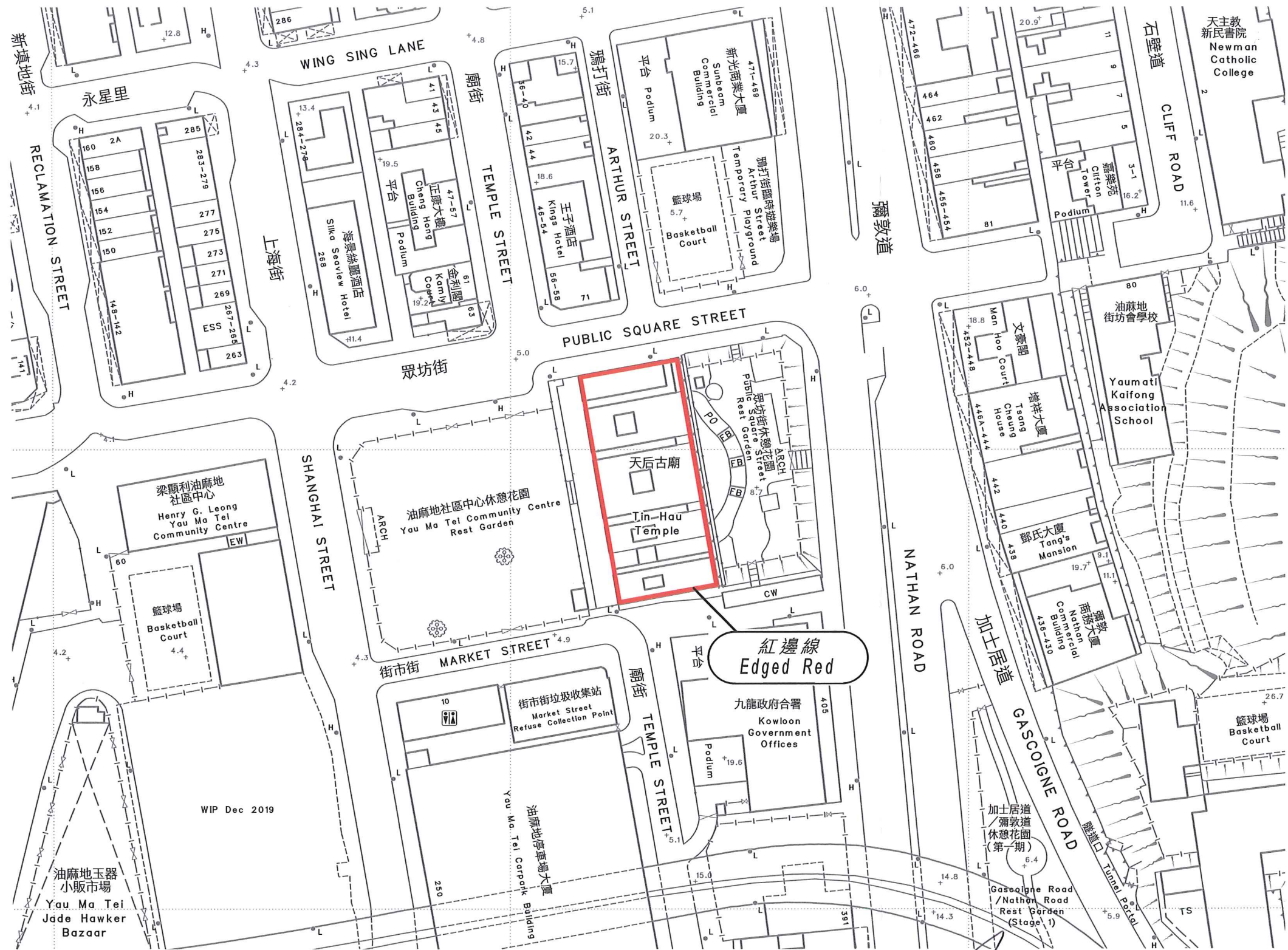


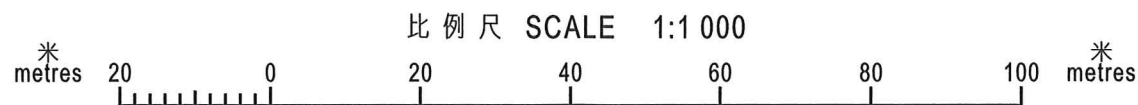
位置 LOCATION



比例 SCALE 1:20 000



以紅邊線標示的面積約為 1 120 平方米
 EDGED RED AREA 1 120 SQUARE METRES (ABOUT)



(黃偉綸 Michael Wong)

發展局局長 Secretary for Development

日期 Date 13 May 2020

只作識別用 FOR IDENTIFICATION PURPOSES ONLY

地政總署 九龍測量處
 District Survey Office, Kowloon
 Lands Department

古物及古蹟條例 (第53章)
 根據第3(4)條存放於土地註冊處的位於九龍油麻地
 九龍內地地段第10308號稱為天后古廟的建築物及其鄰接建築物的圖則
 ANTIQUITIES AND MONUMENTS ORDINANCE (CAP. 53)
 PLAN OF THE BUILDING KNOWN AS TIN HAU TEMPLE AND
 THE ADJOINING BUILDINGS AT KOWLOON INLAND LOT No. 10308, YAU MA TEI, KOWLOON
 DEPOSITED IN THE LAND REGISTRY UNDER SECTION 3(4)

檔案編號 File No. DSO/K 9/28, DSO/K 004/2020

測量圖編號 Survey Sheet No. 11-NW-24B

發展藍圖編號 Layout Plan No. -----

參考圖編號 Reference Plan No. -----

圖則編號 PLAN No. KM10414