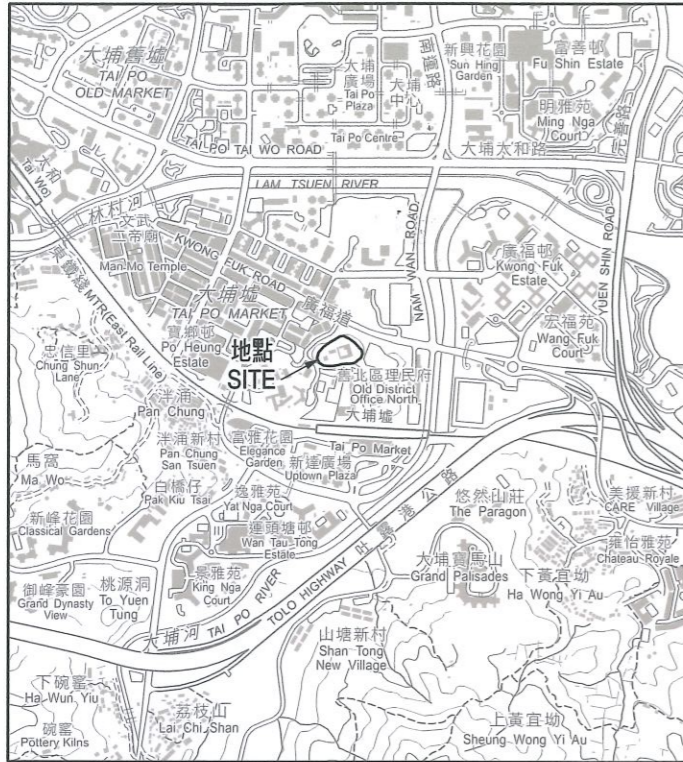
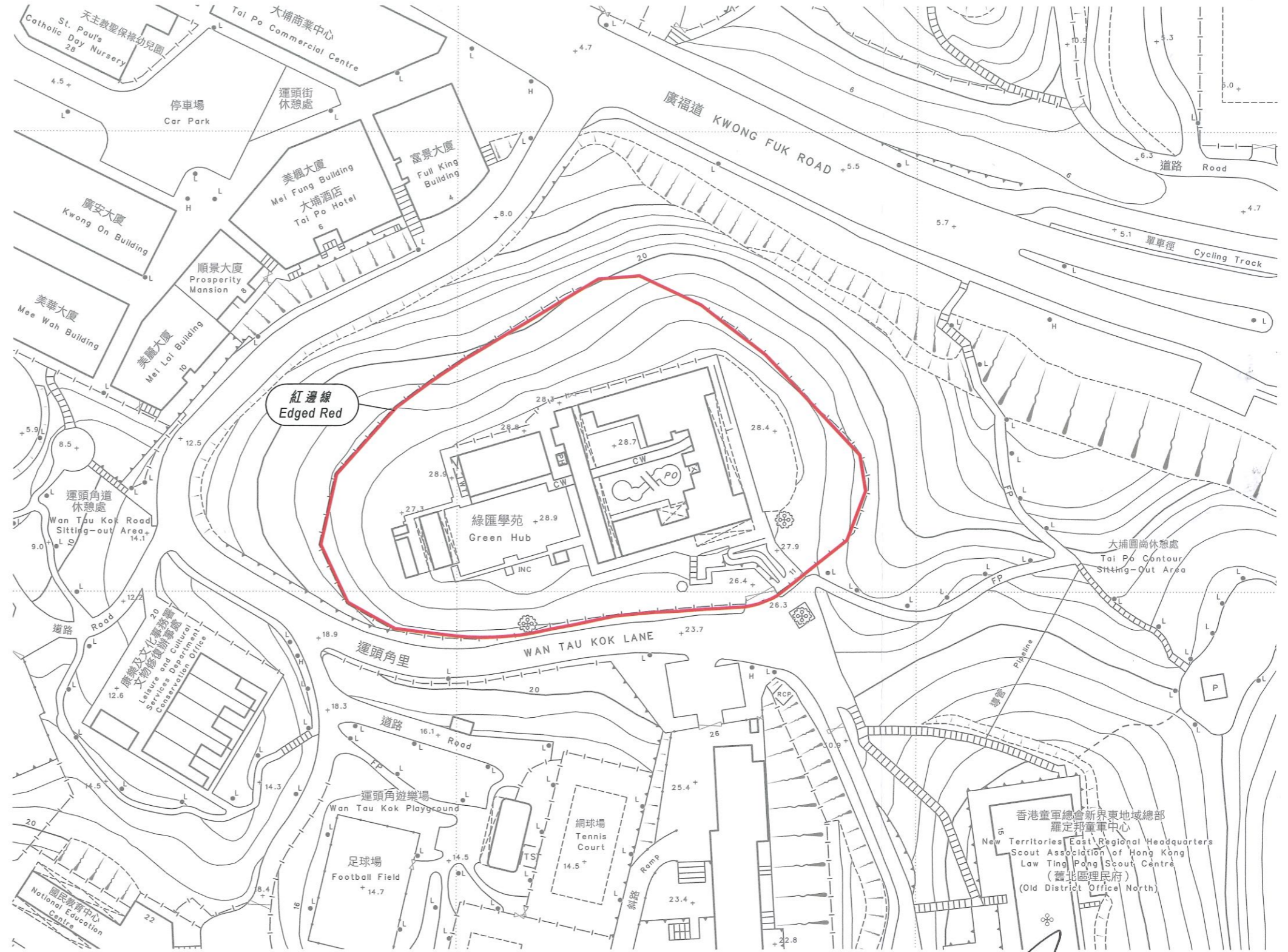


位置 LOCATION

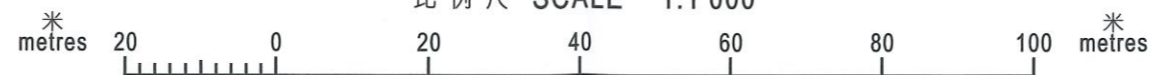


比例 SCALE 1:20 000



以紅邊線標示的面積約為 6 600 平方米 EDGED RED AREA 6 600 SQUARE METRES (ABOUT)

比例尺 SCALE 1:1 000



(黃偉綸 Michael Wong)

發展局局長 Secretary for Development

日期 Date 9 July 2021

只作識別用 FOR IDENTIFICATION PURPOSES ONLY

地政總署 大埔測量處  
District Survey Office, Tai Po  
Lands Department

© 香港特別行政區政府 版權所有 Copyright reserved - Hong Kong SAR Government

古物及古蹟條例 (第53章)  
根據第3(4)條存放於土地註冊處的位於新界大埔運頭角里11號的舊大埔警署及其鄰接土地的圖則

ANTIQUITIES AND MONUMENTS ORDINANCE (CAP. 53)  
PLAN OF THE OLD TAI PO POLICE STATION AND THE ADJOINING LAND  
AT 11 WAN TAU KOK LANE, TAI PO, NEW TERRITORIES  
DEPOSITED IN THE LAND REGISTRY UNDER SECTION 3(4)

檔案編號 File No. LD DSO/TP/W3567

測量圖編號 Survey Sheet No. 7-NW-9D

發展藍圖編號 Layout Plan No. -----

參考圖編號 Reference Plan No. -----

圖則編號 PLAN No. TPM6626a

日期 Date: 05/05/2021