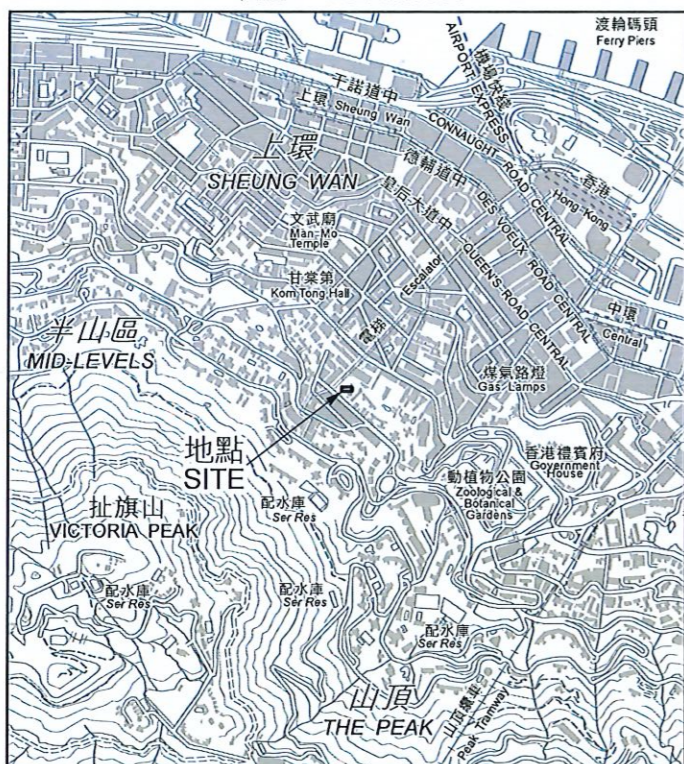


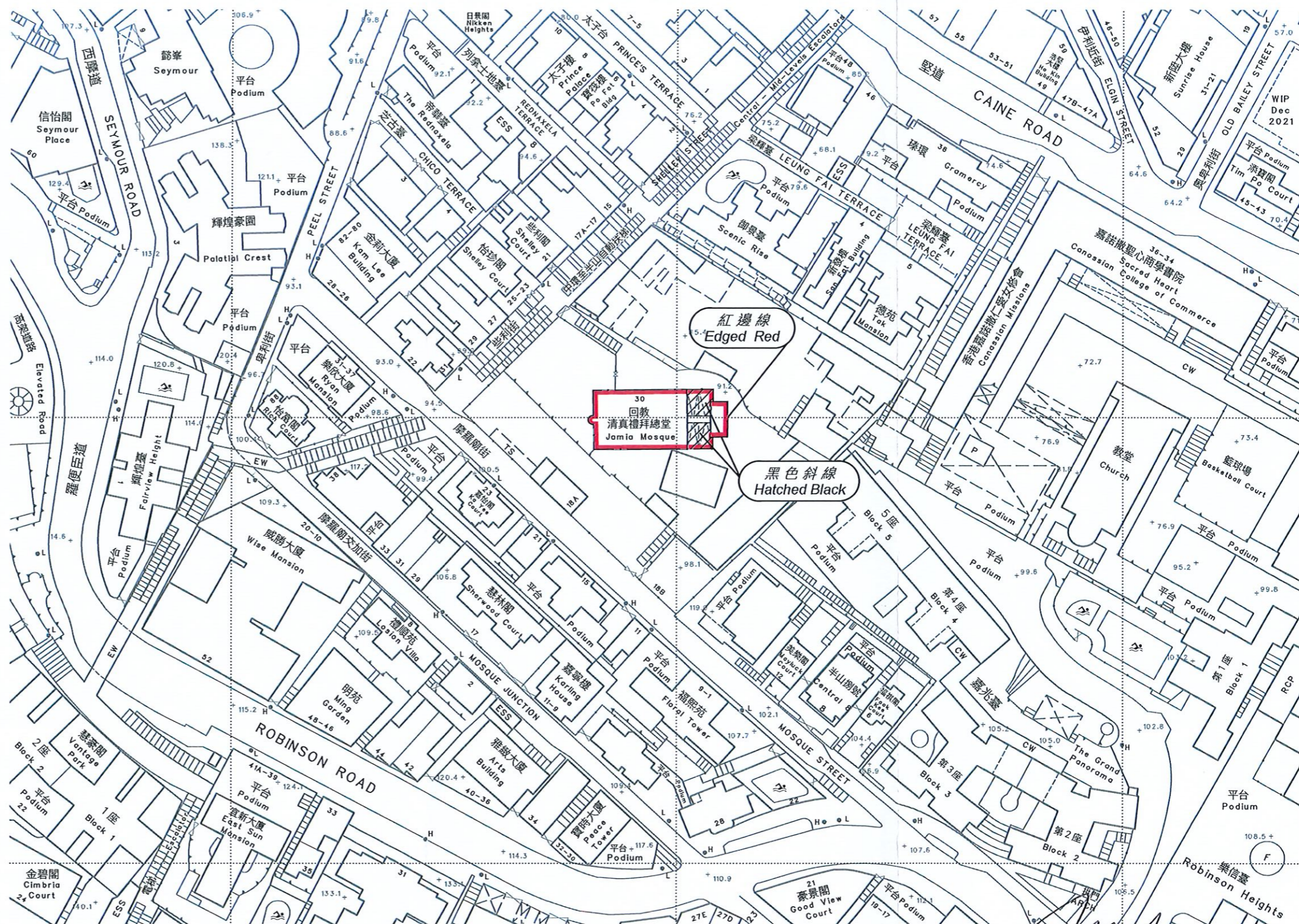
位置 LOCATION



比例 SCALE 1:20 000

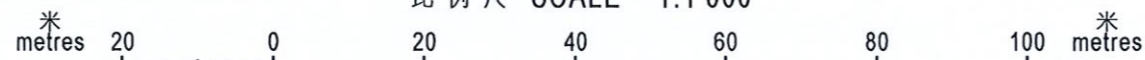
圖例 LEGEND

 黑色斜線的範圍內的臨時簷篷不列為歷史建築物
TEMPORARY CANOPY SITUATED WITHIN THE AREA HATCHED BLACK IS NOT DECLARED AS HISTORICAL BUILDING



以紅邊線標示的面積約為 385 平方米
EDGED RED AREA 385 SQUARE METRES (ABOUT)

比例尺 SCALE 1:1 000



(黃偉綸 Michael Wong)
發展局局長 Secretary for Development
日期 Date 16 May 2022

只作識別用 FOR IDENTIFICATION PURPOSES ONLY

 地政總署 港島測量處
District Survey Office, Hong Kong
Lands Department

© 香港特別行政區政府 版權所有 Copyright reserved - Hong Kong SAR Government

古物及古蹟條例 (第53章)
根據第3(4)條存放於土地註冊處的位於香港中環些利街30號
內地段第268號稱為回教清真禮拜總堂的建築物的圖則
ANTIQUITIES AND MONUMENTS ORDINANCE (CAP. 53)
PLAN OF THE BUILDING KNOWN AS JAMIA MOSQUE
AT INLAND LOT No. 268, 30 SHELLEY STREET, CENTRAL, HONG KONG
DEPOSITED IN THE LAND REGISTRY UNDER SECTION 3(4)

檔案編號 File No. DSO/HK 14/2/5/2 Pt. 2
測量圖編號 Survey Sheet No. 11-SW-8C
發展藍圖編號 Layout Plan No. --
參考圖編號 Reference Plan No. --
圖則編號 PLAN No. HKM10980

日期 Date: 11/05/2022