

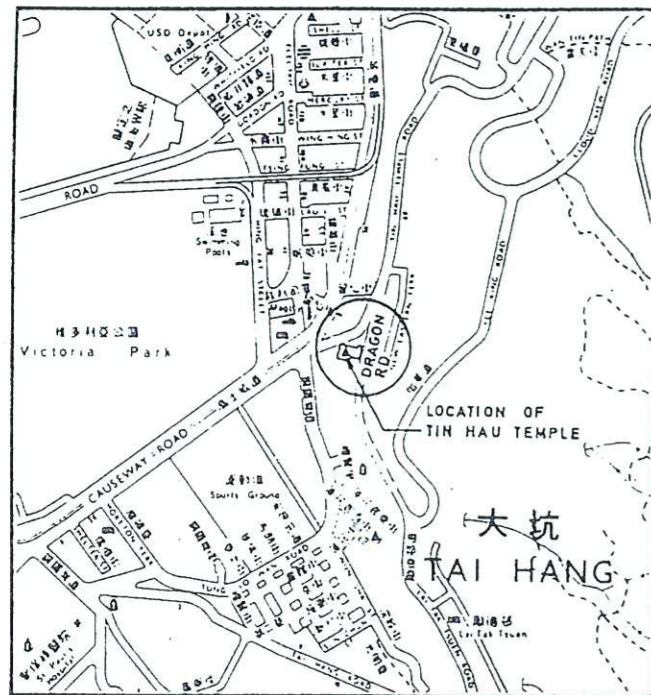
ANTIQUITIES AND MONUMENTS ORDINANCE (CAP. 53)

PLAN OF THE TIN HAU TEMPLE AT CAUSEWAY BAY HONG KONG ISLAND

DEPOSITED IN THE LAND OFFICE, VICTORIA, UNDER SEC. 3 (4)

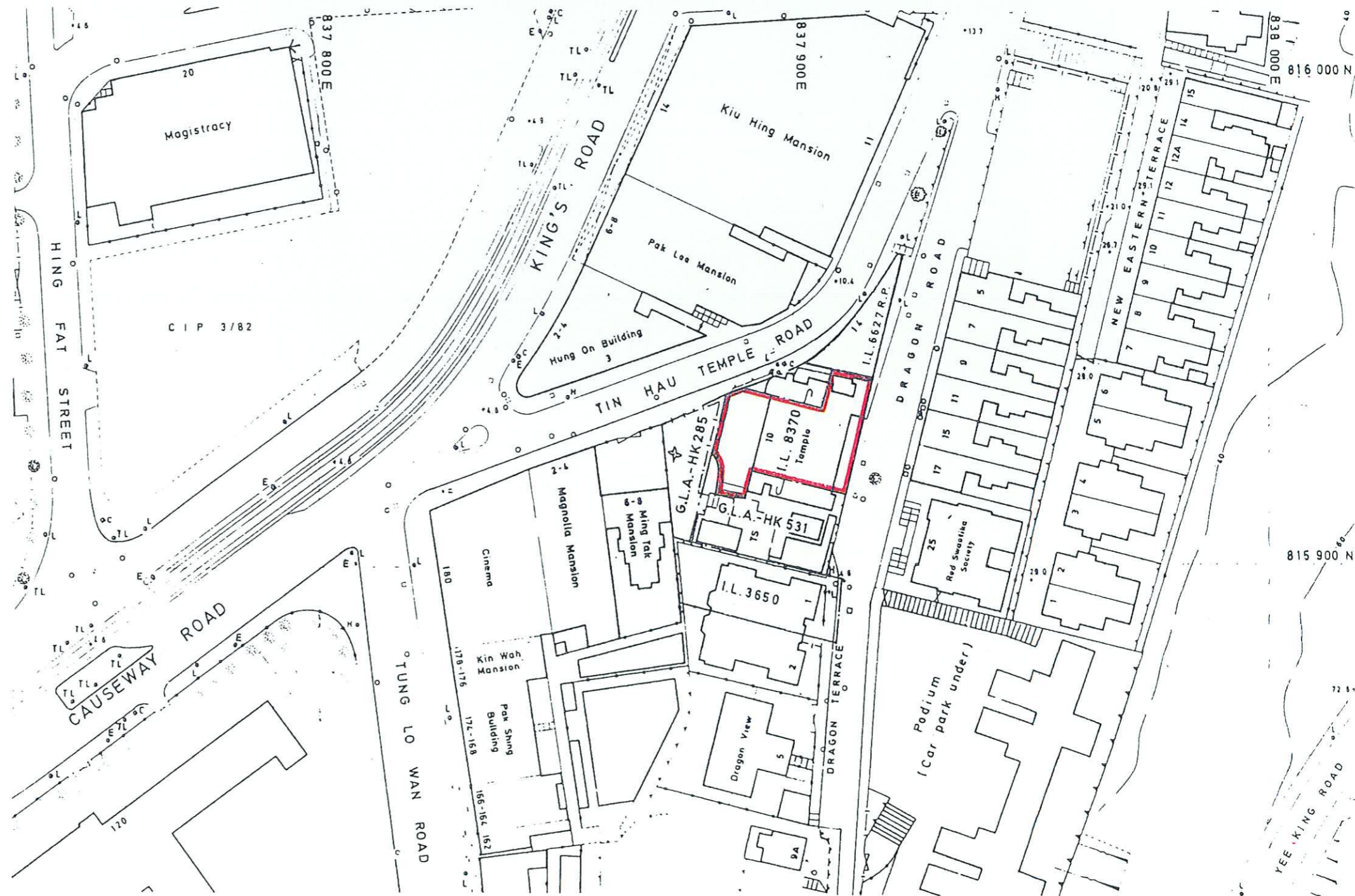
SERIAL No. HKM 11

LOCATION

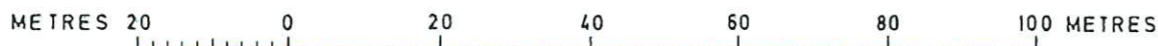


SCALE 1:12 500

EDGED RED AREA 582 m<sup>2</sup> (ABOUT)



SCALE 1:1000



*A. K. Chui*  
(A. K. CHUI)

SECRETARY FOR MUNICIPAL SERVICES

DATE 8/10/1986



Prepared by  
District Survey Office, Hong Kong  
Lands Department