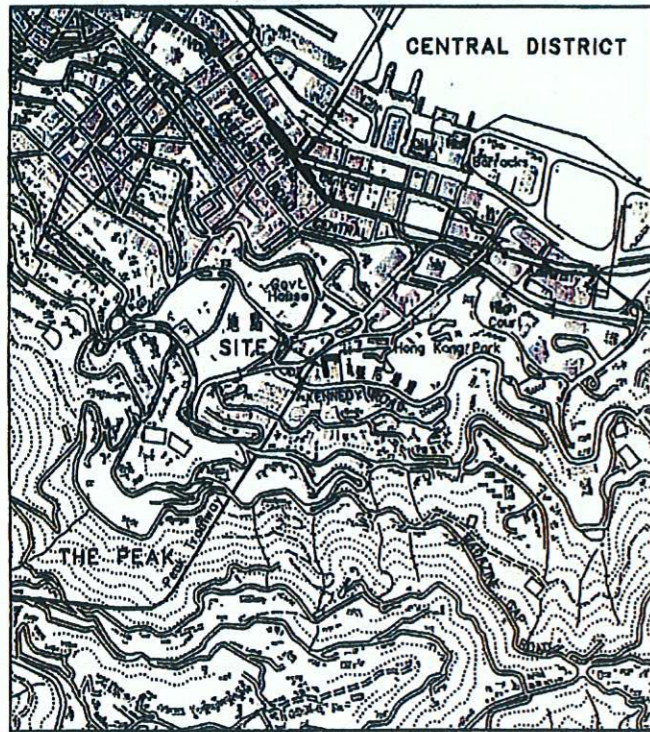
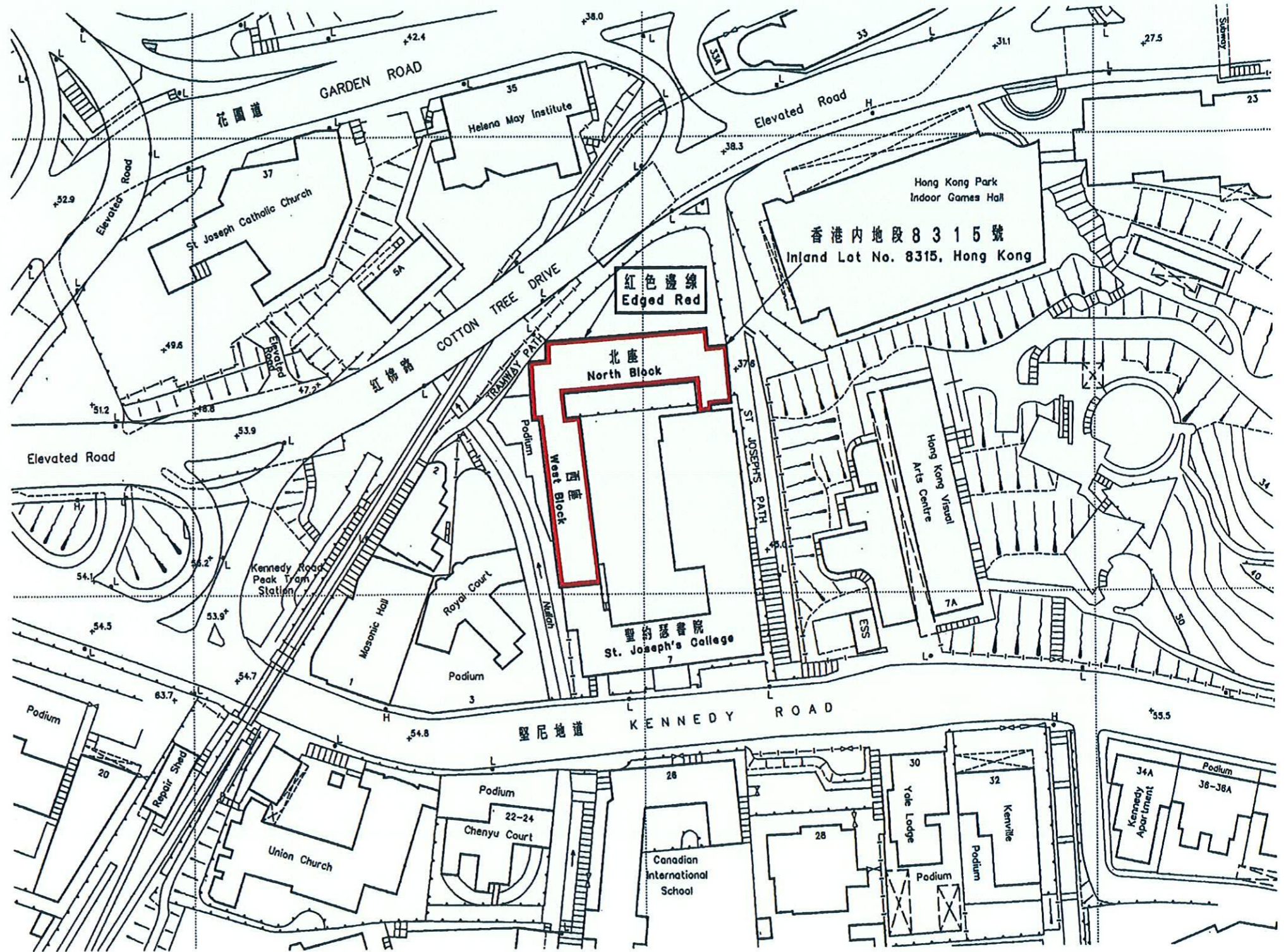




位置 LOCATION

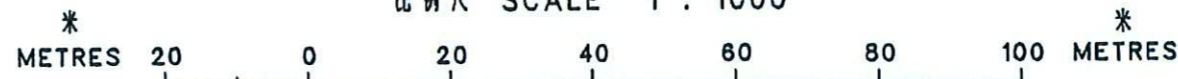


比例 SCALE 1 : 20000



以紅色邊線標示的面積約為 902 平方米 Edged red area 902 square metres (about)

比例尺 SCALE 1 : 1000



(林煥光 W K LAM)

民政事務局長 Secretary for Home Affairs

日期 Date 26.7.2000

只作識別用  
FOR IDENTIFICATION PURPOSES ONLY

地政總署 港島西區測量處  
District Survey Office, Hong Kong West  
Lands Department

古物及古蹟條例 (第 53 章)  
根據第 3 (4) 條存放於土地註冊處的香港內地段 8315 號聖約瑟書院北座及西座圖則  
ANTIQUITIES AND MONUMENTS ORDINANCE (CAP.53)  
PLAN OF THE NORTH BLOCK AND THE WEST BLOCK OF  
ST. JOSEPH'S COLLEGE AT INLAND LOT No. 8315, HONG KONG  
DEPOSITED IN THE LAND REGISTRY UNDER SECTION 3(4)

檔案編號 File No. (137) in LD DSO/HK 14/2/5  
測量圖編號 Survey Sheet No. 11-SW-13B  
發展藍圖編號 Layout Plan No.  
參考圖編號 Reference Plan No.  
圖則編號 PLAN No. HKM5746c