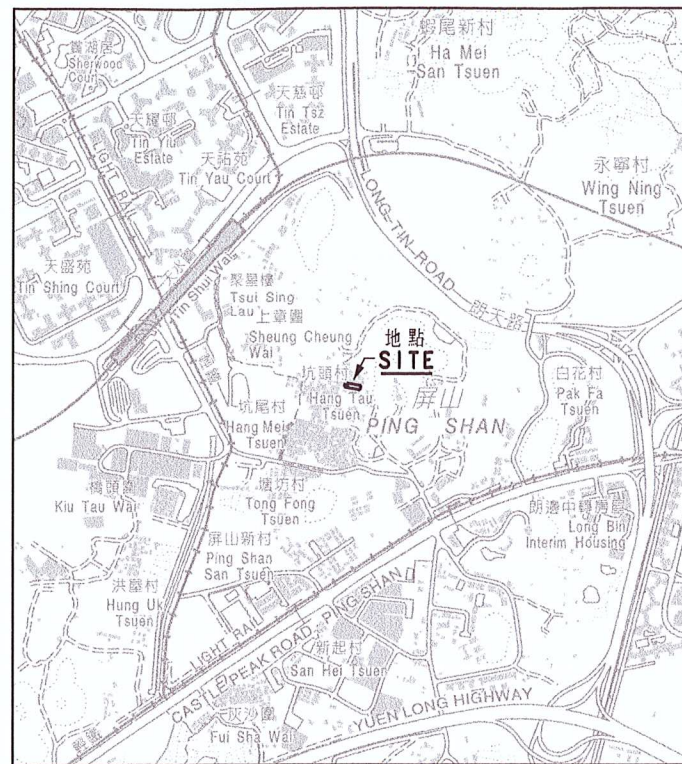
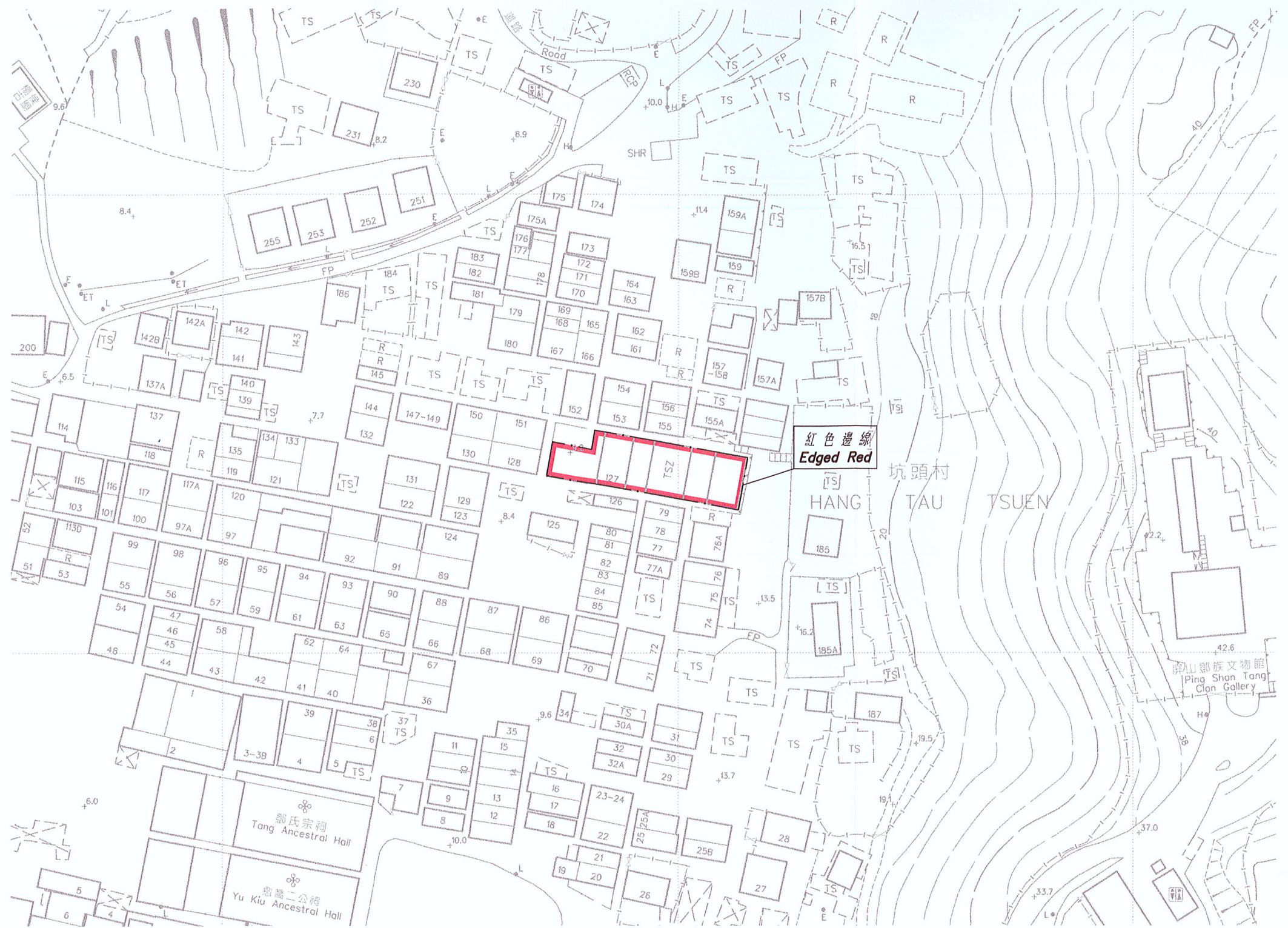




位置 LOCATION




比例 SCALE 1 : 2000



紅色邊線
Edged Red

以紅色邊線標示的面積約為 460 平方米
EDGED RED AREA 460 SQUARE METRES (ABOUT)

比例尺 SCALE 1 : 1000



Carrielam

(林鄭月娥女士 Mrs. Carrie Lam)

發展局局長 Secretary for Development

日期 Date 19 October 2009

只作識別用 FOR IDENTIFICATION PURPOSES ONLY

地政總署 元朗測量處
District Survey Office, Yuen Long
Lands Department

古物及古蹟條例 (第 53 章)
根據第 3 (4) 條存放於土地註冊處的新界元朗屏山坑頭村仁敦岡書室及其鄰接土地圖則
ANTIQUITIES AND MONUMENTS ORDINANCE (CAP. 53)
PLAN OF YAN TUN KONG STUDY HALL AND THE ADJOINING LAND
AT HANG TAU TSUEN, PING SHAN, YUEN LONG, NEW TERRITORIES
DEPOSITED IN THE LAND REGISTRY UNDER SECTION 3(4)

檔案編號 File No. LCS AM 52/5/13, DSO/YL/14/2/5
測量圖編號 Survey Sheet No. 6-NW-8D
發展藍圖編號 Layout Plan No. -----
參考圖編號 Reference Plan No. -----
圖則編號 PLAN No. YLM6953a

日期 Date : 04/08/2009