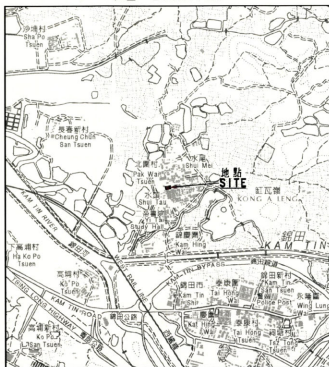
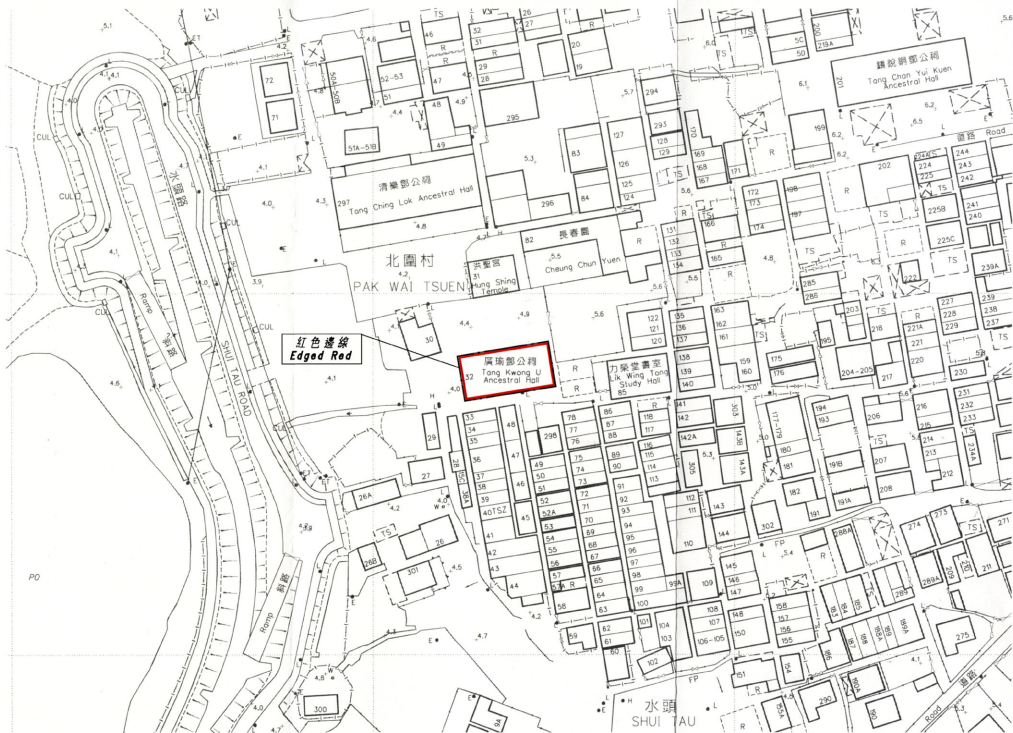




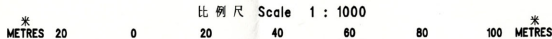
位置 LOCATION



比例 Scale 1 : 20000



以紅色邊線標示的面積約為 322 平方米
EDGED RED AREA 322 SQUARE METRES (ABOUT)



比例尺 Scale 1 : 1000

Carolan

(林鄭月娥女士 Mrs. Carrie Lam)

發展局局長 Secretary for Development

日期 Date 5 NOVEMBER 2010

只作識別用 FOR IDENTIFICATION PURPOSES ONLY

地政總署 元朗測量處
District Survey Office, Yuen Long
Lands Department

古物及古蹟條例 (第 53 章)
根據第 3 (4) 條存放於土地註冊處的新界元朗錦田水頭 3 2 號廣倫公祠圖則
ANTIQUITIES AND MONUMENTS ORDINANCE (CAP. 53)
PLAN OF TANG KWONG U ANCESTRAL HALL
AT 32 SHUI TAU, KAM TIN, YUEN LONG, NEW TERRITORIES
DEPOSITED IN THE LAND REGISTRY UNDER SECTION 3(4)

檔案編號 File No. LCS AM 52/5/11 PL2. 050/11/14/2/5
測量圖編號 Survey Sheet No. 6-NE-7C
發展藍圖編號 Layout Plan No. -----
參考圖編號 Reference Plan No. -----
圖則編號 PLAN No. YLM7622a

日期 Date : 13/09/2010