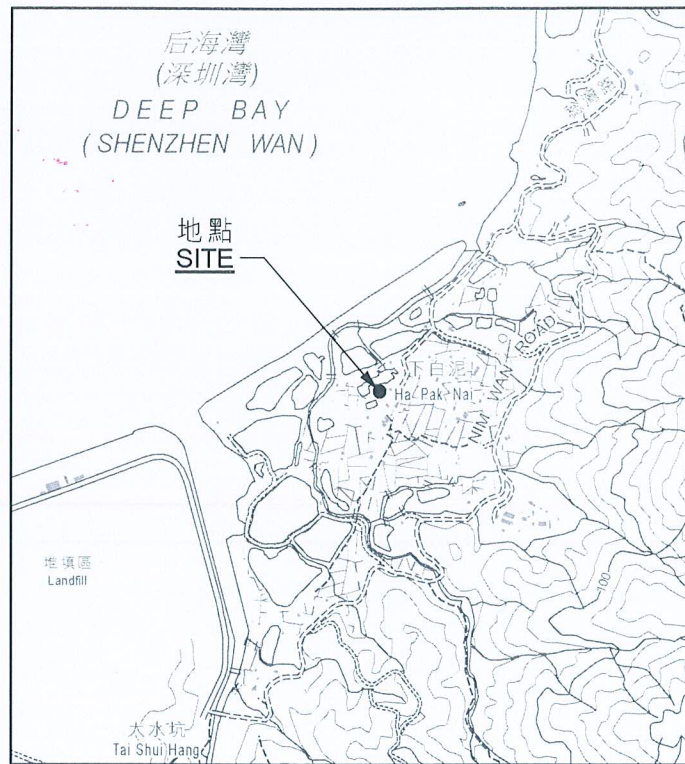
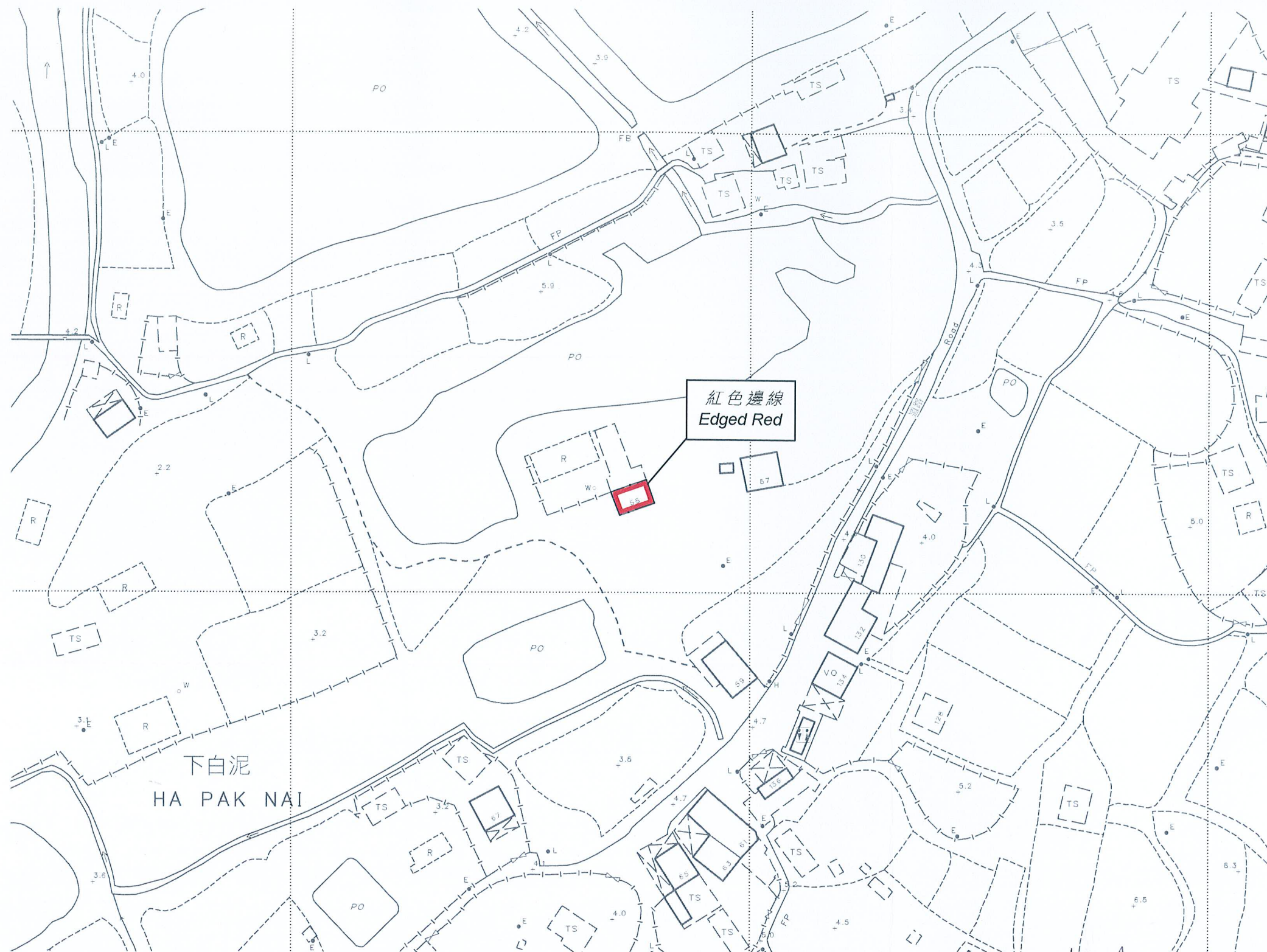


位置 LOCATION

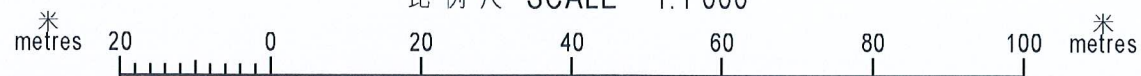


比例 SCALE 1:20000



以紅色邊線標示的面積約為 43 平方米 EDGED RED AREA 43 SQUARE METRES (ABOUT)

比例尺 SCALE 1:1 000



林鄭月娥 *Carrie Lam*
(林鄭月娥女士 Mrs Carrie Lam)

發展局局長 Secretary for Development

日期 Date 7.6.2011

只作識別用 FOR IDENTIFICATION PURPOSES ONLY

地政總署 元朗測量處
District Survey Office, Yuen Long
Lands Department

© 香港特別行政區政府 版權所有 Copyright reserved - Hong Kong SAR Government

古物及古蹟條例 (第 53 章)
根據第 3 (4) 條存放於土地註冊處的新界元朗下白泥 55 號的碉堡圖則
ANTIQUITIES AND MONUMENTS ORDINANCE (CAP. 53)
PLAN OF FORTIFIED STRUCTURE
AT No. 55 HA PAK NAI, YUEN LONG, NEW TERRITORIES
DEPOSITED IN THE LAND REGISTRY UNDER SECTION 3(4)

檔案編號 File No. LCS AM 21/3/1, DSO/YL/14/2/5
測量圖編號 Survey Sheet No. 5-NE-19A
發展藍圖編號 Layout Plan No. -----
參考圖編號 Reference Plan No. -----
圖則編號 PLAN No. YLM7759

日期 Date: 23/05/2011