

ANTIQUITIES AND MONUMENTS ORDINANCE (CAP. 53)

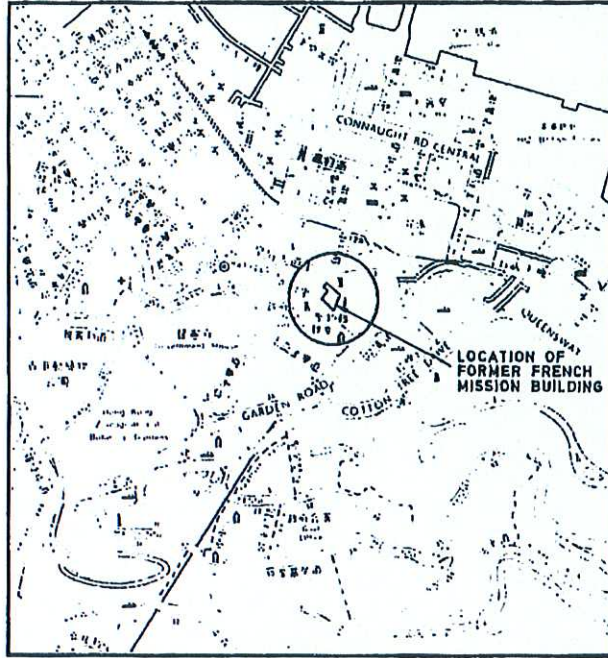
PLAN OF FORMER FRENCH MISSION BUILDING ON BATTERY PATH, HONG KONG ISLAND

DEPOSITED IN THE LAND OFFICE, VICTORIA, UNDER SEC. 3 (4)

SERIAL No. HKM 15

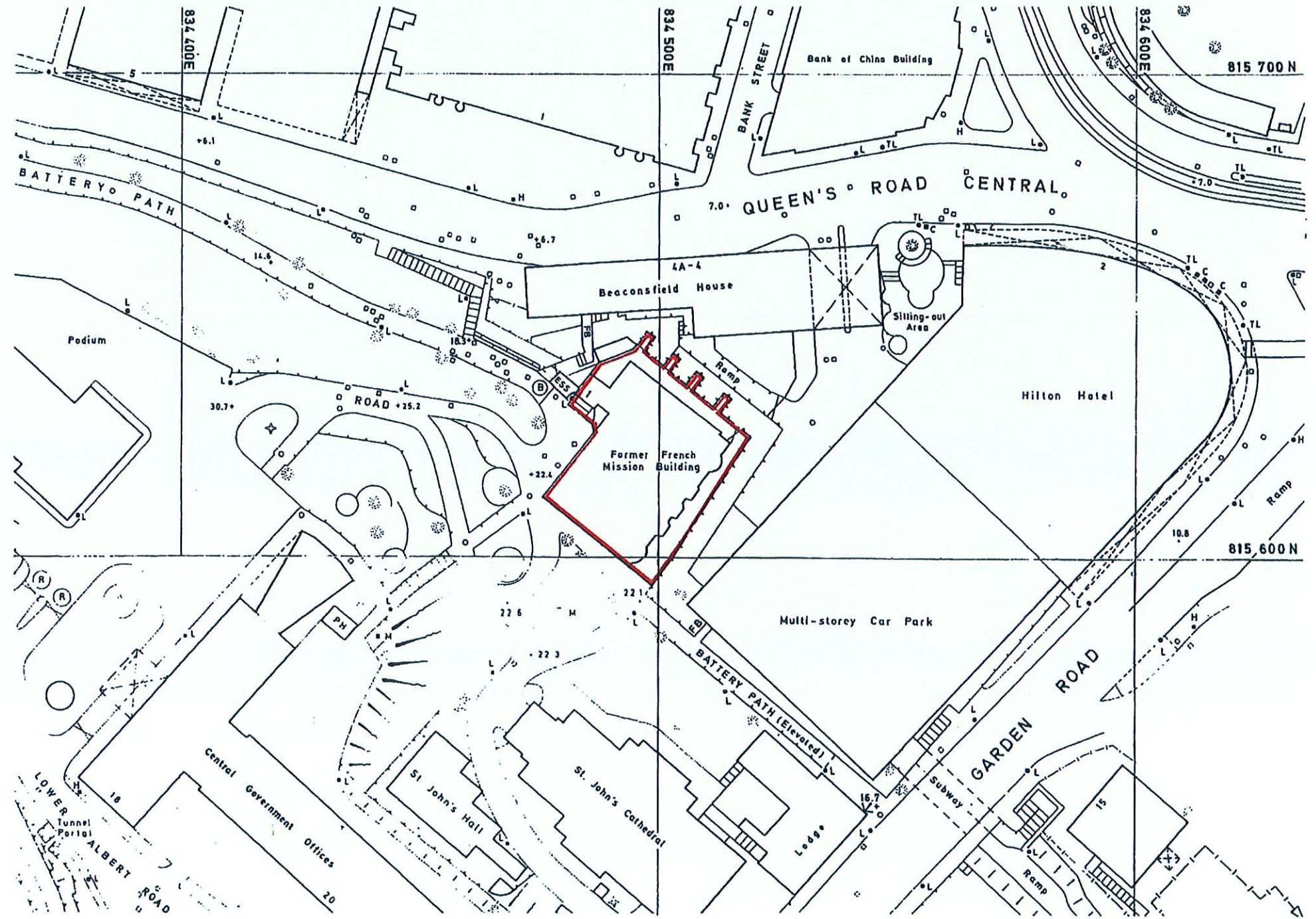


LOCATION




SCALE 1:12 500

EDGED RED AREA 1190 m² (ABOUT)



SCALE 1:1 000



Prepared by
District Survey Office, Hong Kong
Buildings and Lands Department

(Signature)
(A. K. CHUI)
SECRETARY FOR MUNICIPAL SERVICES
DATE 31 August 1989