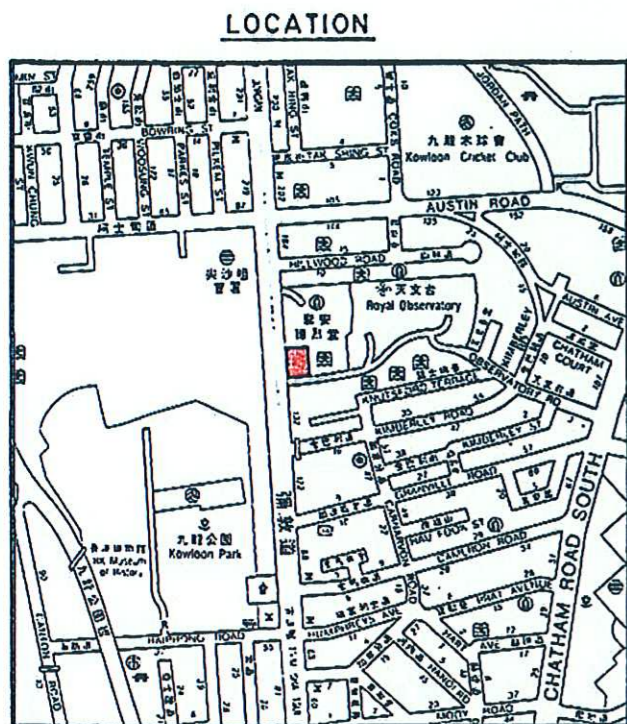


ANTIQUITIES & MONUMENTS ORDINANCE (CAP. 53)

PLAN OF THE FORMER KOWLOON BRITISH SCHOOL AT NATHAN ROAD, TSIM SHA TSUI, KOWLOON

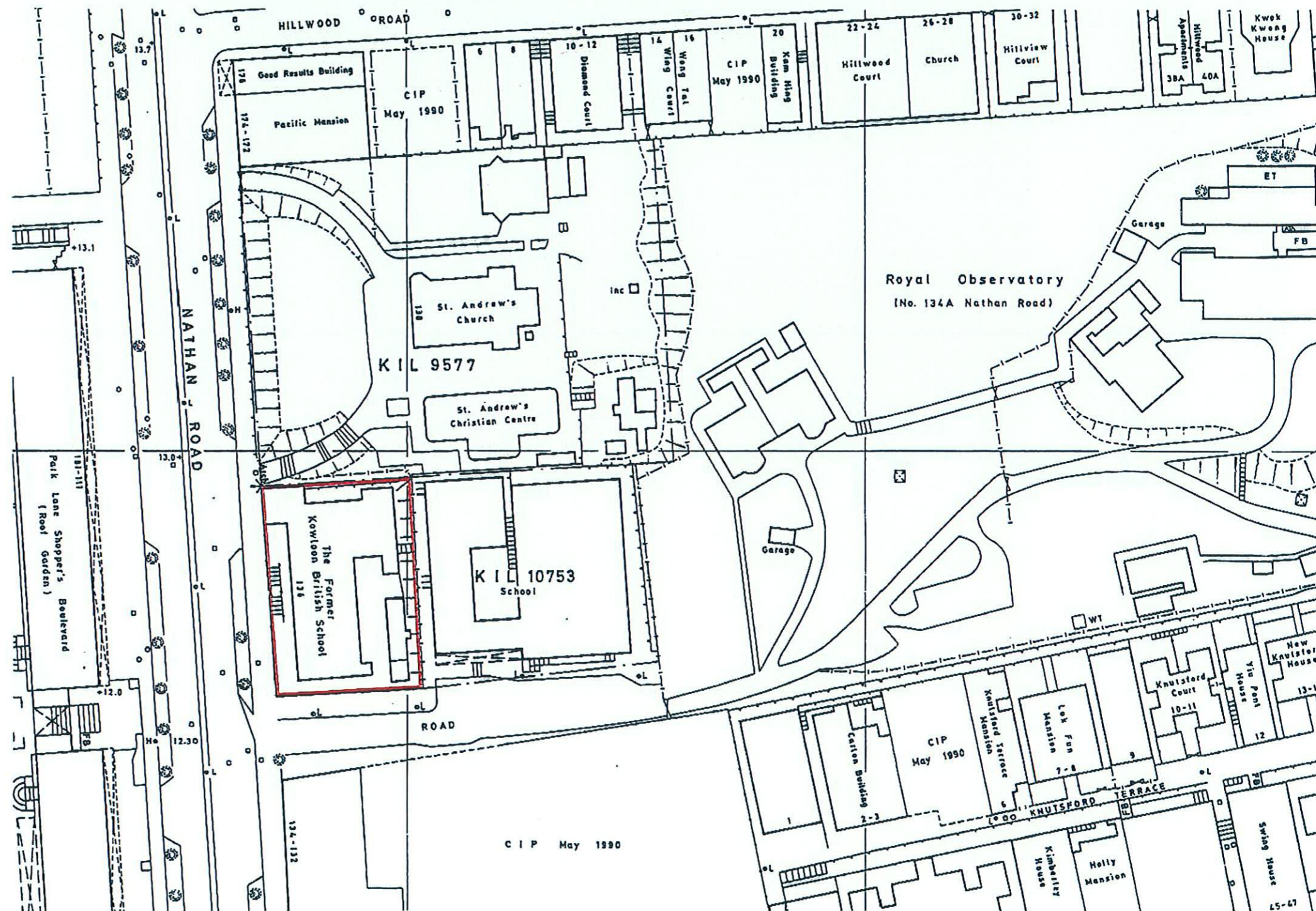
DEPOSITED IN THE LAND OFFICE, VICTORIA, UNDER SEC. 3(4)

SERIAL No. KM 4




SCALE 1:10 000


EDGED RED AREA 1 480 m² (ABOUT)



SCALE 1:1 000



Pursuant to GR 475, this plan has been prepared by the District Survey Office, Kowloon. Survey and Mapping Office, Buildings and Lands Department, under the Authority of the Government Land Surveyor.


 (James Y.C. So)
 SECRETARY FOR RECREATION & CULTURE
 DATE 5 July 1991